

XLINKS' MOROCCO-UK POWER PROJECT

Land Plans

Document Number: 2.2

Document Reference: EN010164/APP/2.2

APFP Regulations: Reg 5(2)(i)(i)-(iii)

November 2024

Revision 01



XLINKS' MOROCCO – UK POWER PROJECT

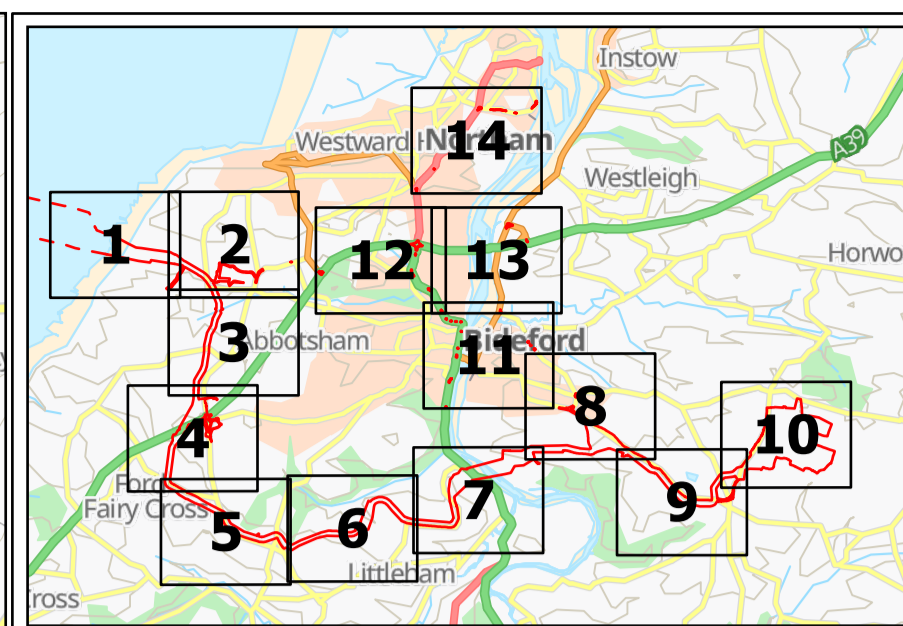
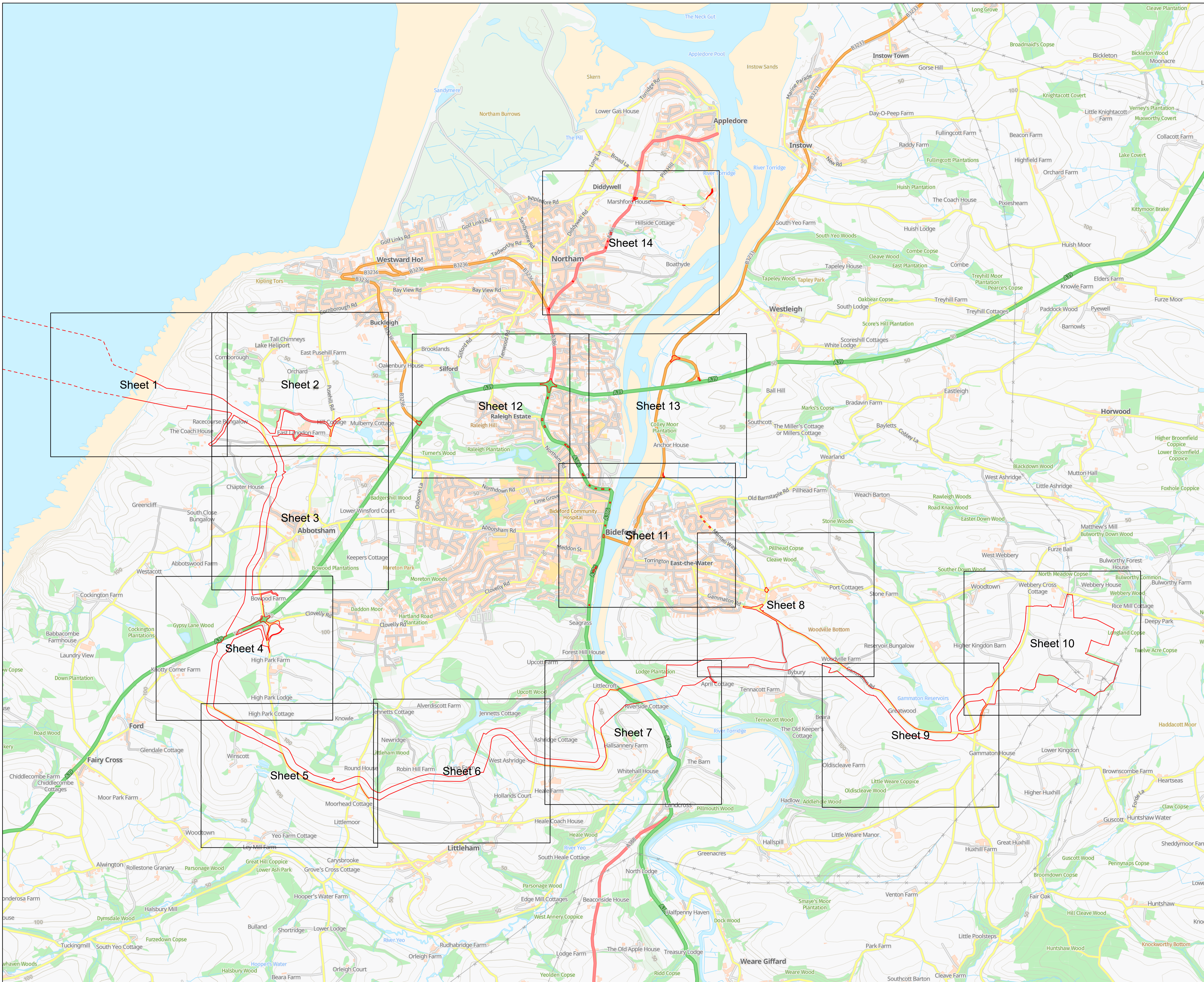
Document status					
Version	Purpose of document	Authored by	Reviewed by	Approved by	Review date
01	Application	Ardent	Xlinks 1 Ltd	Xlinks 1 Ltd	November 2024

Prepared by:

Ardent

Prepared for:

Xlinks 1 Ltd



Key

- Sheet extents
- Offshore Order Limits
- Onshore Order Limits

Notes

- These plans should be read alongside other Application Documents, in particular, the Onshore Works Plans [EN010164/APP/2.3.1], the Onshore Crown Land Plans [EN010164/APP/2.8.1], the Special Category Land Plans [EN010164/APP/2.9], the Book of Reference [EN010164/APP/4.3] and the Statement of Reasons [EN010164/APP/4.1]
- Do not scale from this drawing, use only printed dimensions
- All dimensions are in metres unless stated otherwise
- The Base mapping is based upon Ordnance Survey (OS) data. Reproduced from Ordnance Survey maps by permission of Ordnance Survey on behalf of the controller of His Majesty's Stationary Office (HMSO). © Crown Copyright Ordnance Survey 2024. Licence number 0100031673.
- © Copyright - You are permitted to use this data solely to enable you to respond to, or interact with, the organisation that provided you with the data. You are not permitted to copy, sublicense, distribute or sell any of this data to third parties in any form without written consent of Xlinks 1 Limited.

P01	18/11/2024	FINAL	J.T	A.F	K.C	XLINKS 1 LTD
REV	DATE	DESCRIPTION	DRAWN	CHECKED	REVIEWED	APPROVED

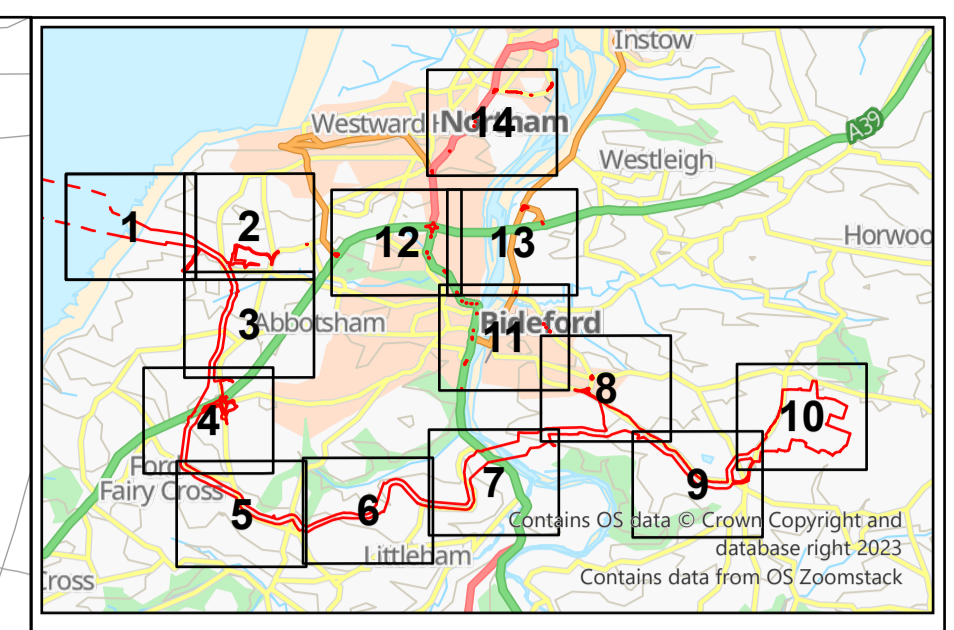
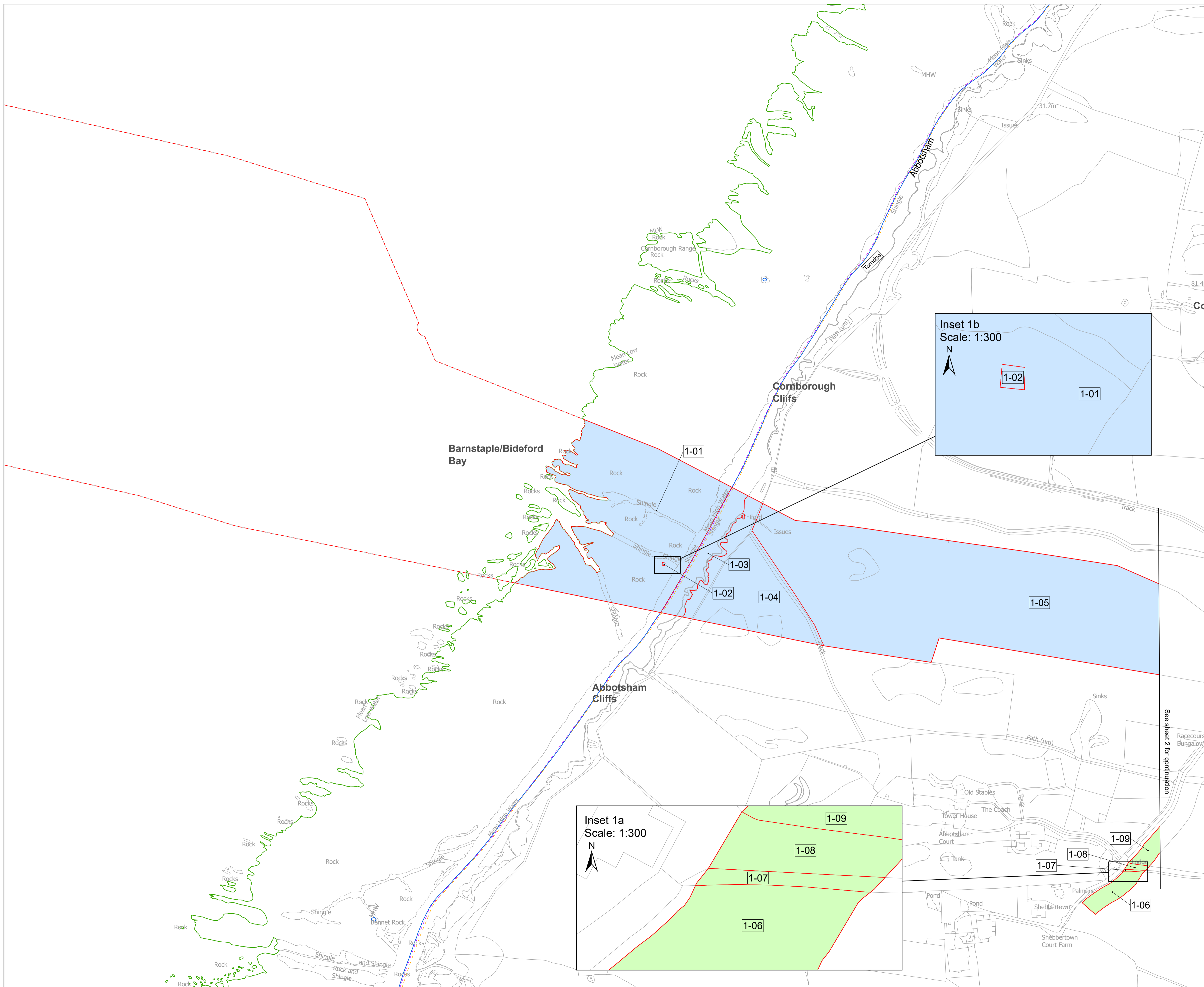
Client

Designer

Project
XLINKS MOROCCO-UK POWER PROJECT

Drawing Title
DOCUMENT 2.2 LAND PLANS KEY PLAN

Status	FINAL	Revision	P01
Scale	1:17,000 @ A1	Spatial Reference System	British National Grid
PINS Reference Number: EN010164 Infrastructure Planning (Applications: Prescribed Forms and Procedure) Regulations 2009, APP/P Regulations: 5(2)(b)-(d)			
Drawing reference	EN010164/APP/2.2		
This document is not to be used in whole or in part other than for the intended purpose and project for which it was prepared and provided.			



- Key**
- 1-01 Plot number
 - Onshore Order Limits
 - Offshore Order Limits
 - Land to be used temporarily and rights to be acquired permanently
 - Land subject to temporary possession
 - District Boundaries
 - Parish Boundaries

Notes

- These plans should be read alongside other Application Documents, in particular, the Onshore Works Plans [EN010164/APP/2.3.1], the Onshore Crown Land Plans [EN010164/APP/2.8.1], the Special Category Land Plans [EN010164/APP/2.9], the Book of Reference [EN010164/APP/4.3] and the Statement of Reasons [EN010164/APP/4.1]
- Do not scale from this drawing, use only printed dimensions
- All dimensions are in metres unless stated otherwise
- The Base mapping is based upon Ordnance Survey (OS) data. Reproduced from Ordnance Survey maps by permission of Ordnance Survey on behalf of the controller of His Majesty's Stationary Office (HMSO). © Crown Copyright Ordnance Survey 2024. Licence number 0100031673.
- © Copyright - You are permitted to use this data solely to enable you to respond to, or interact with, the organisation that provided you with the data. You are not permitted to copy, sub-license, distribute or sell any of this data to third parties in any form without written consent of Xlinks 1 Limited.

REV	DATE	DESCRIPTION	DRAWN	CHECKED	REVIEWED	APPROVED
01	18/11/2024	FINAL	J.T	A.F	K.C	XLINKS 1 LTD

Client:

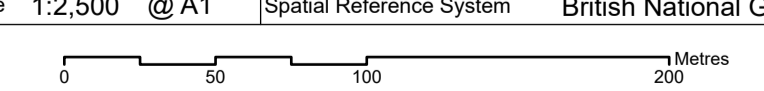


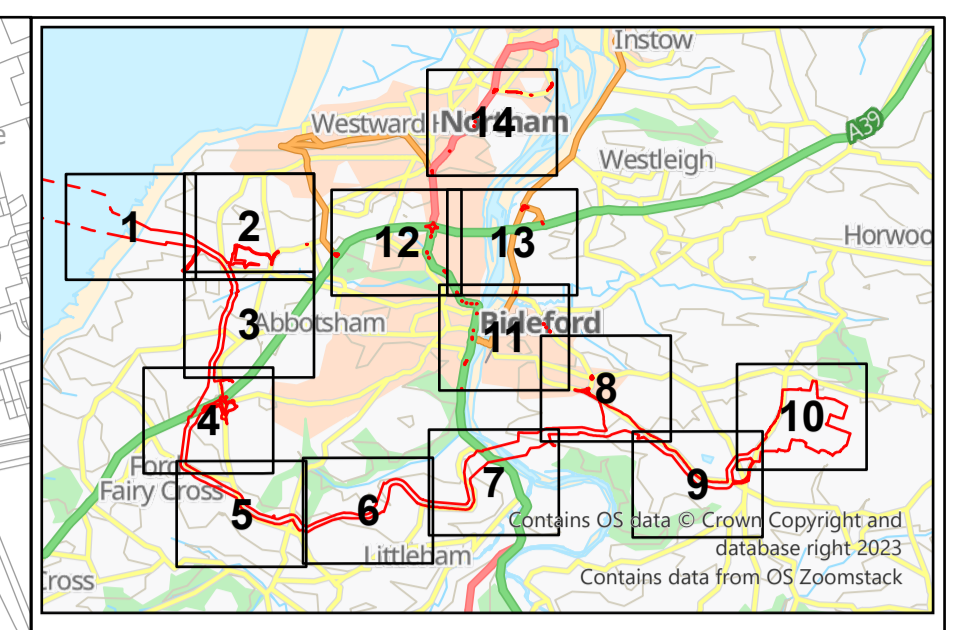
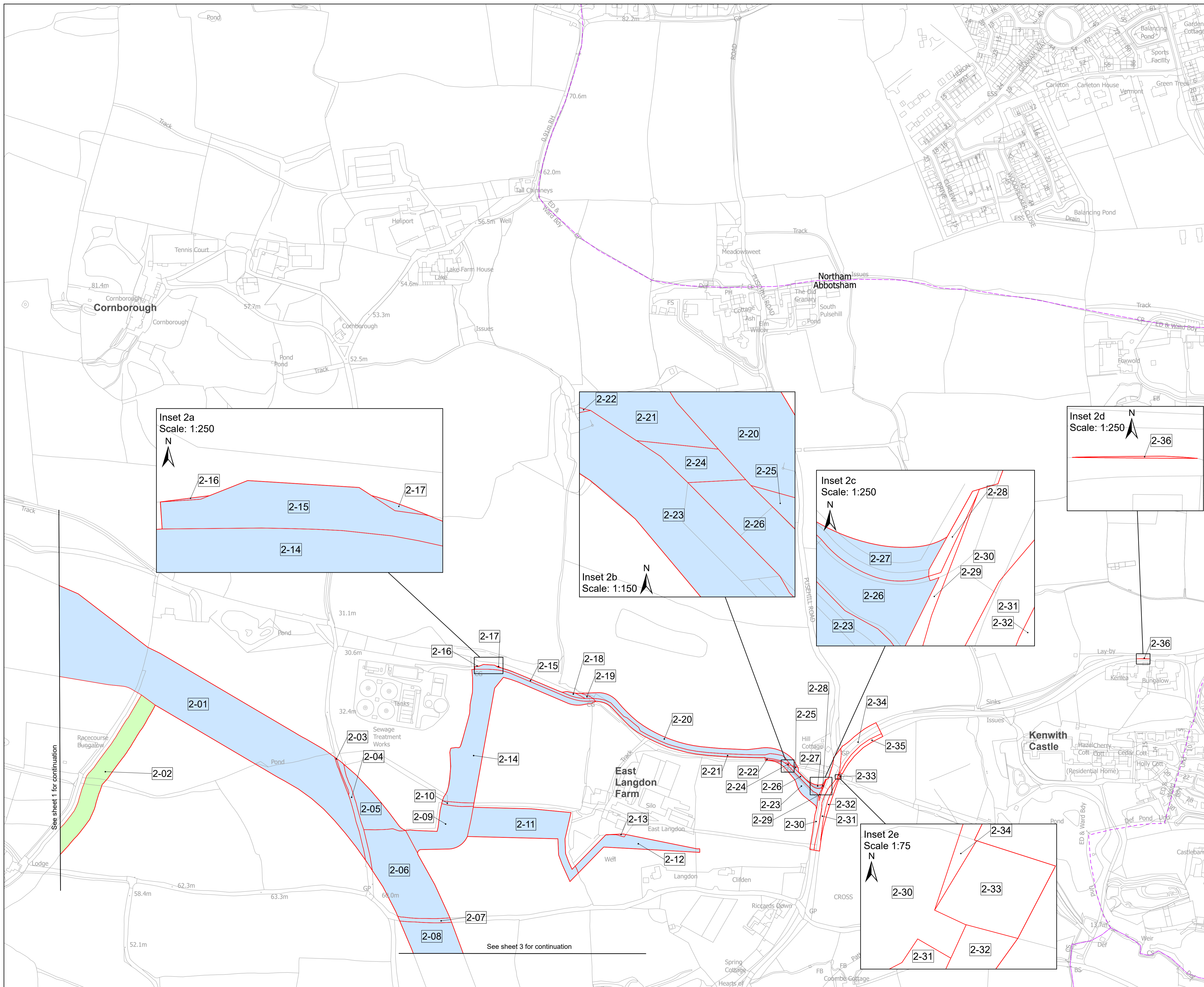
Designer:



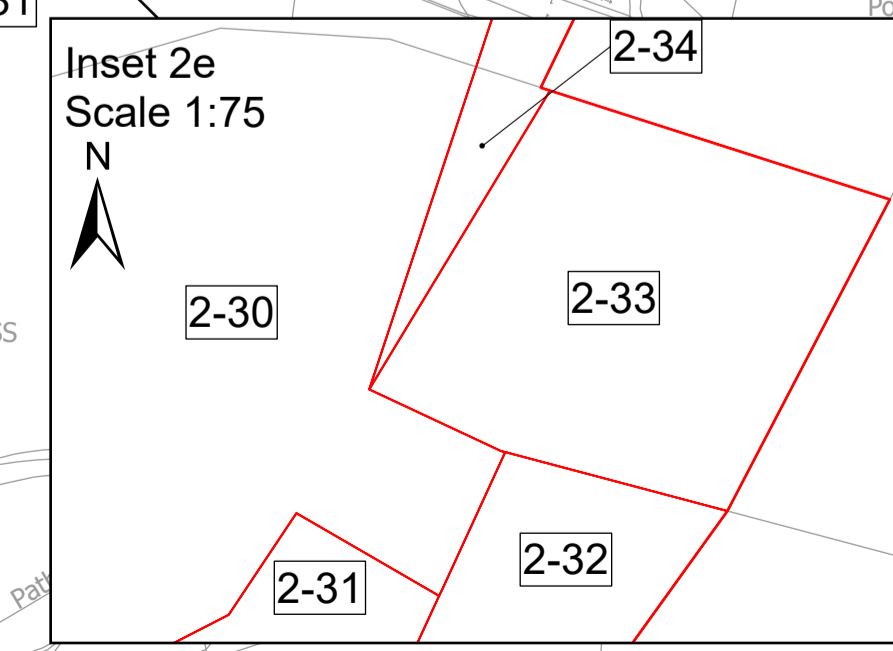
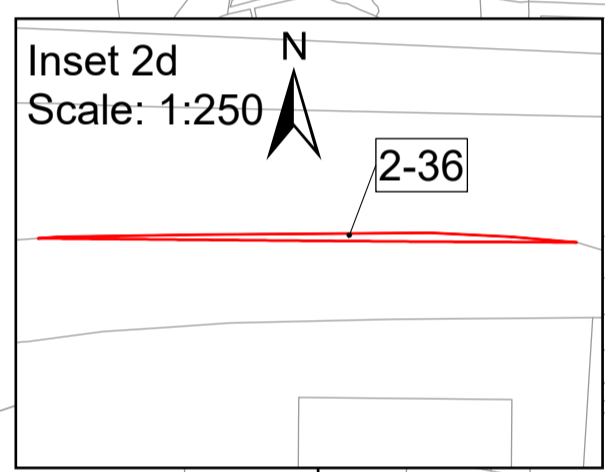
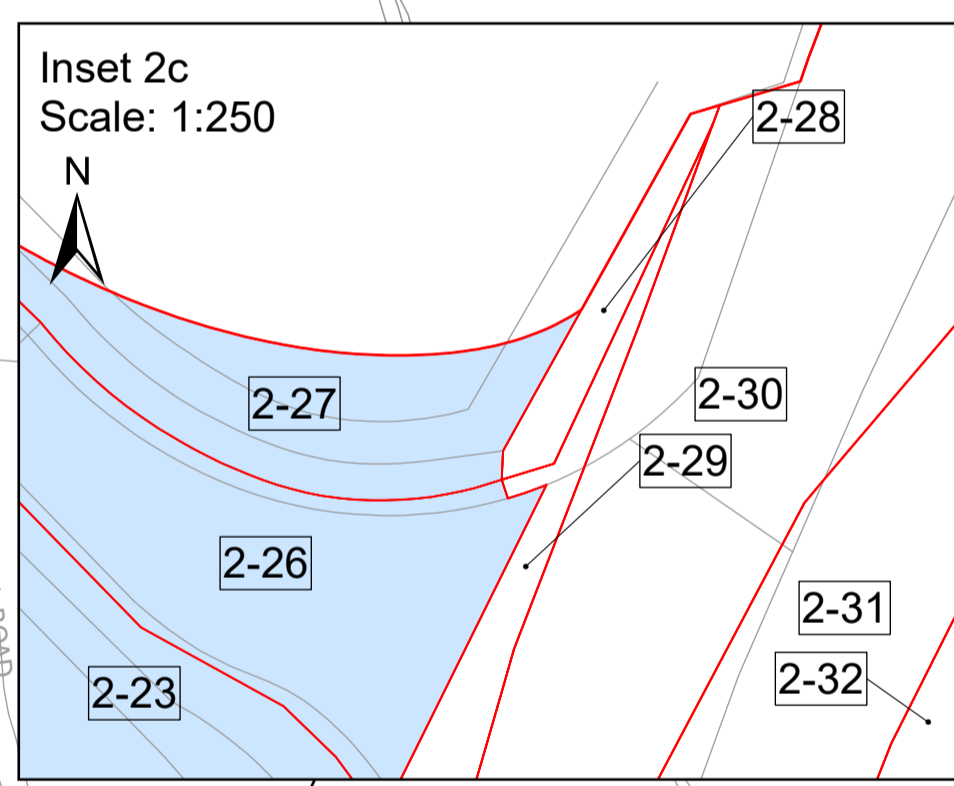
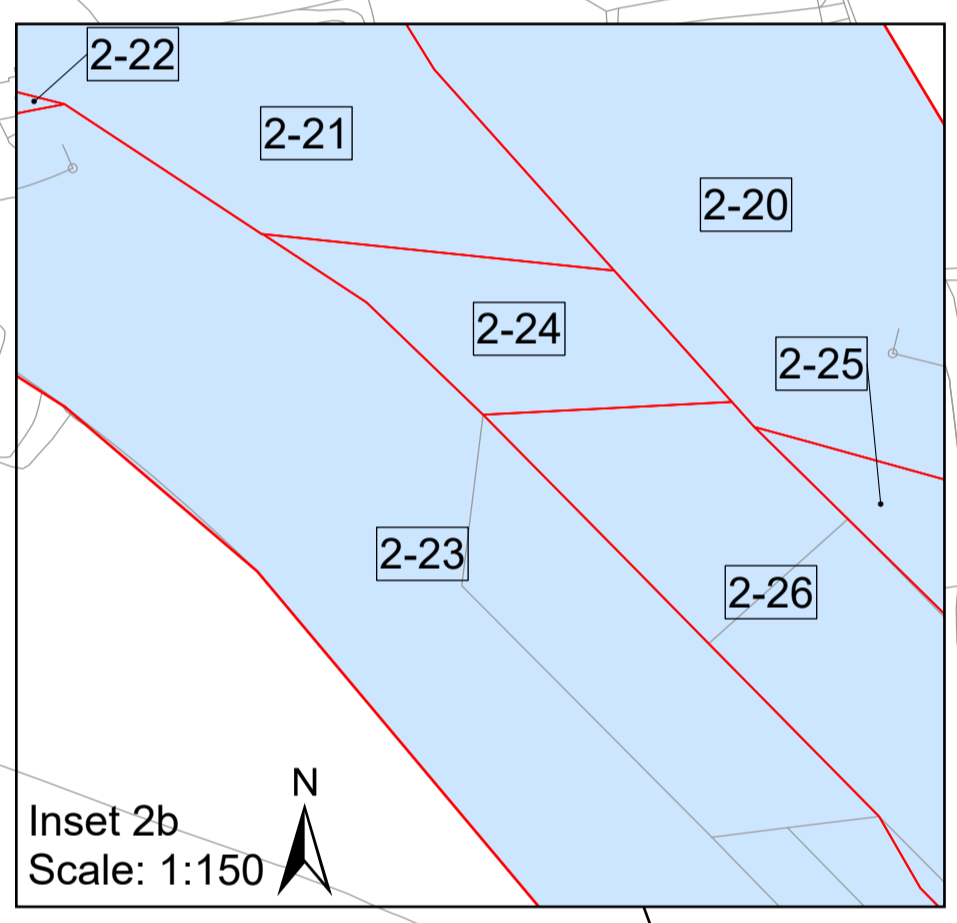
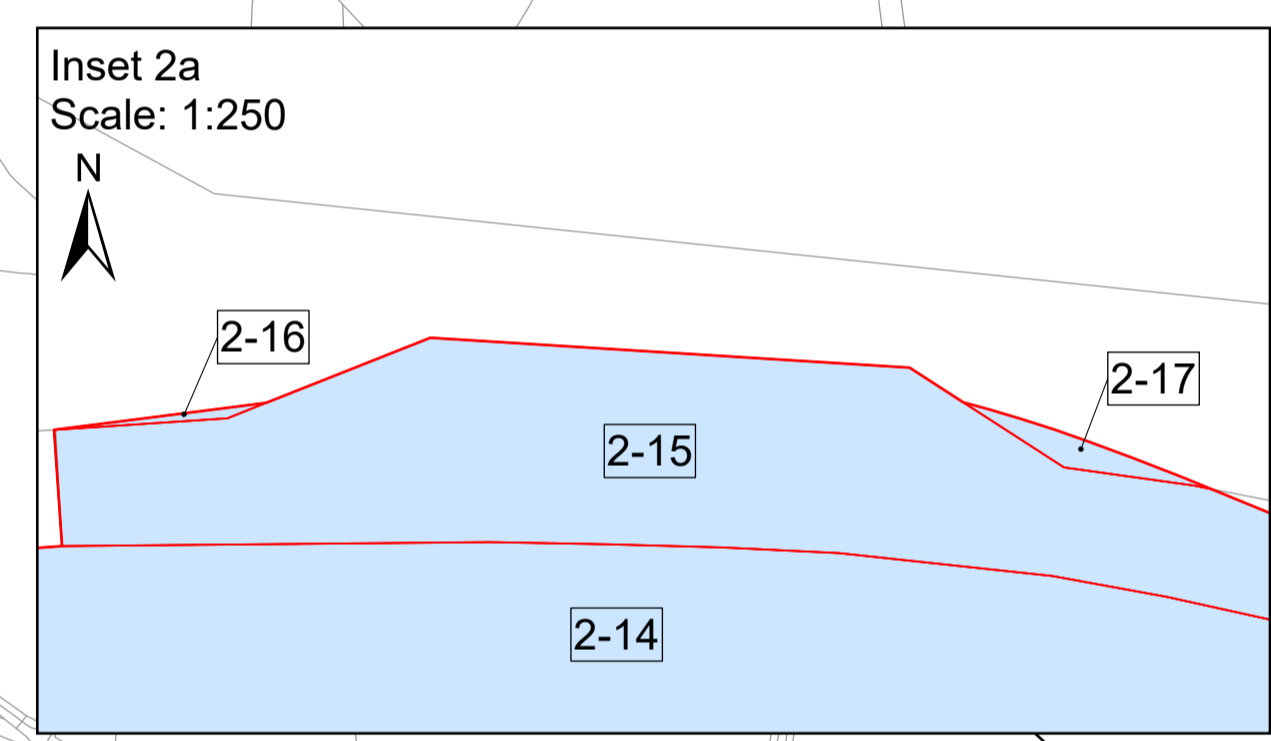
Project: **XLINKS MOROCCO-UK POWER PROJECT**

Drawing Title: **DOCUMENT 2.2 LAND PLANS SHEET 1 OF 14**

Status: FINAL	Revision: 01
Scale: 1:2,500 @ A1	Date: 20/11/2024
Spatial Reference System: British National Grid	
	
<small>PINS Reference Number: EN010164 Infrastructure Planning (Applications: Prescribed Forms and Procedure) Regulations 2009, APP/P Regulations: 5(2)(j)-(ii)</small>	
Drawing reference: EN010164/APP/2.2	
<small>This document is not to be used in whole or in part other than for the intended purpose and project for which it was prepared and provided.</small>	



- Key**
- 1-01 Plot number
 - Onshore Order Limits
 - Land to be used temporarily and rights to be acquired permanently
 - Land subject to temporary possession
 - Land not subject to compulsory acquisition or temporary possession powers
 - District Boundaries
 - Parish Boundaries



Notes

- These plans should be read alongside other Application Documents, in particular, the Onshore Works Plans [EN010164/APP/2.3.1], the Onshore Crown Land Plans [EN010164/APP/2.8.1], the Special Category Land Plans [EN010164/APP/2.9], the Book of Reference [EN010164/APP/4.3] and the Statement of Reasons [EN010164/APP/4.1]
- Do not scale from this drawing, use only printed dimensions
- All dimensions are in metres unless stated otherwise
- The Base mapping is based upon Ordnance Survey (OS) data. Reproduced from Ordnance Survey maps by permission of Ordnance Survey on behalf of the controller of His Majesty's Stationary Office (HMSO). © Crown Copyright Ordnance Survey 2024. Licence number 0100031673.
- © Copyright - You are permitted to use this data solely to enable you to respond to, or interact with, the organisation that provided you with the data. You are not permitted to copy, sublicense, distribute or sell any of this data to third parties in any form without written consent of Xlinks 1 Limited.

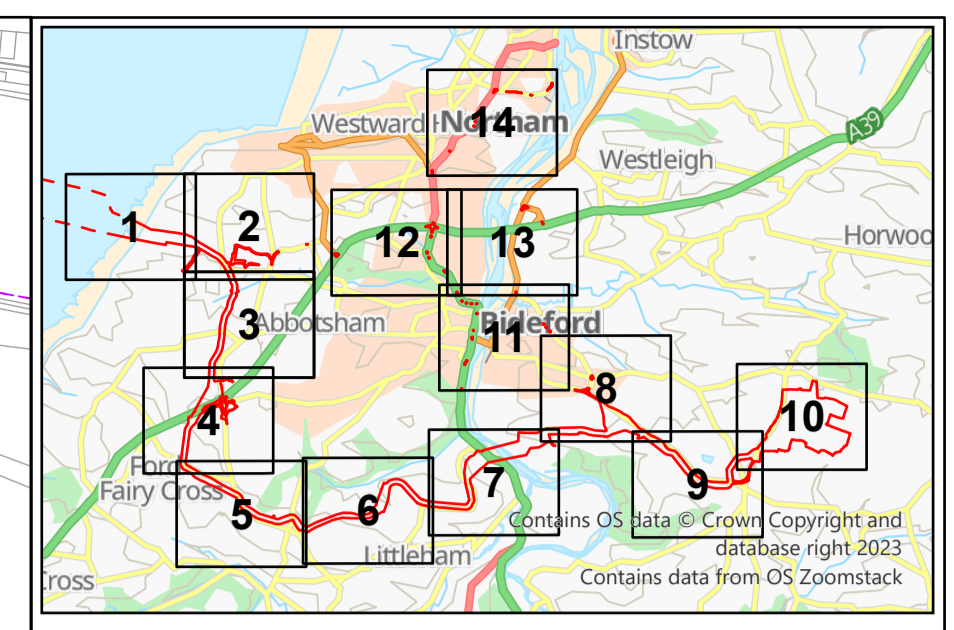
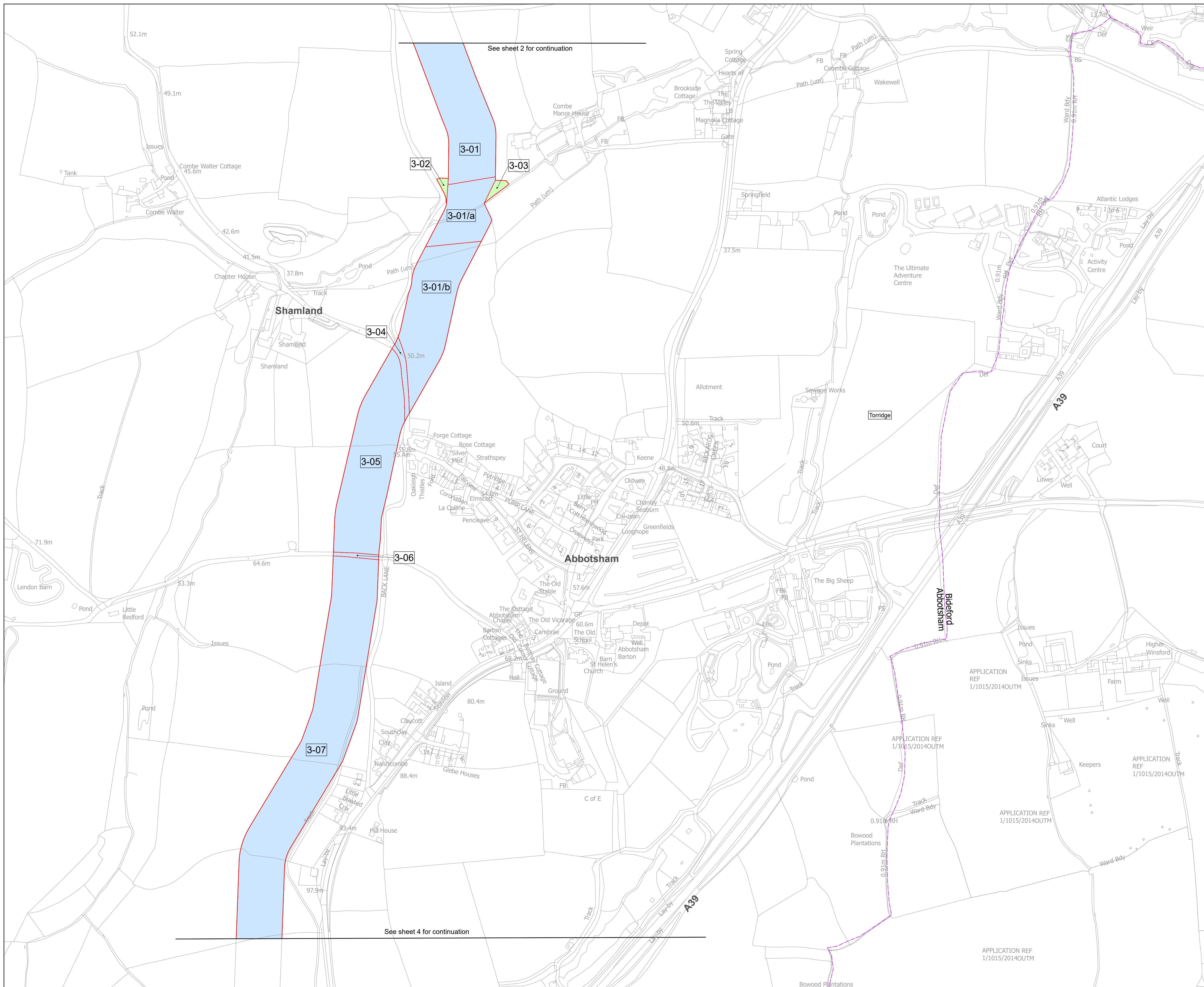
01	18/11/2024	FINAL	J.T	A.F	K.C	XLINKS 1 LTD
REV	DATE	DESCRIPTION	DRAWN	CHECKED	REVIEWED	APPROVED



Project: **XLINKS MOROCCO-UK POWER PROJECT**

Drawing Title: **DOCUMENT 2.2 LAND PLANS SHEET 2 OF 14**

Status	FINAL	Revision	01
Scale	1:2,500 @ A1	Date	20/11/2024
Spatial Reference System	British National Grid		
<small>PINS Reference Number: EN010164 Infrastructure Planning (Applications: Prescribed Forms and Procedure) Regulations 2009, APP/P Regulations: 5(2)(H)-(I)</small>			
Drawing reference	EN010164/APP/2.2		
<small>This document is not to be used in whole or in part other than for the intended purpose and project for which it was prepared and provided.</small>			



- Key**
- 1-01 Plot number
 - Onshore Order Limits
 - Land to be used temporarily and rights to be acquired permanently
 - Land subject to temporary possession
 - District Boundaries
 - Parish Boundaries

Notes

- These plans should be read alongside other Application Documents, in particular, the Onshore Works Plans [EN010164/APP/2.3.1], the Onshore Crown Land Plans [EN010164/APP/2.8.1], the Special Category Land Plans [EN010164/APP/2.9], the Book of Reference [EN010164/APP/4.3] and the Statement of Reasons [EN010164/APP/4.1]
- Do not scale from this drawing, use only printed dimensions
- All dimensions are in metres unless stated otherwise
- The Base mapping is based upon Ordnance Survey (OS) data. Reproduced from Ordnance Survey maps by permission of Ordnance Survey on behalf of the controller of His Majesty's Stationery Office (HMSO). © Crown Copyright Ordnance Survey 2024. Licence number 0100031673.
- © Copyright - You are permitted to use this data solely to enable you to respond to, or interact with, the organisation that provided you with the data. You are not permitted to copy, sublicense, distribute or sell any of this data to third parties in any form without written consent of Xlinks 1 Limited.

01	18/11/2024	FINAL	J.T	A.F	K.C	XLINKS 1 LTD
REV	DATE	DESCRIPTION	DRAWN	CHECKED	REVIEWED	APPROVED

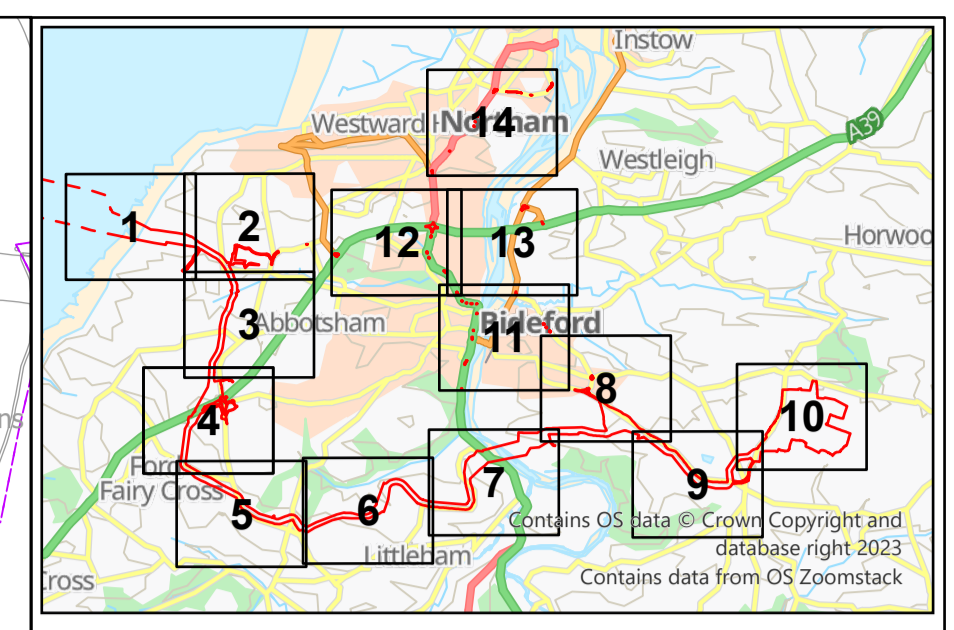
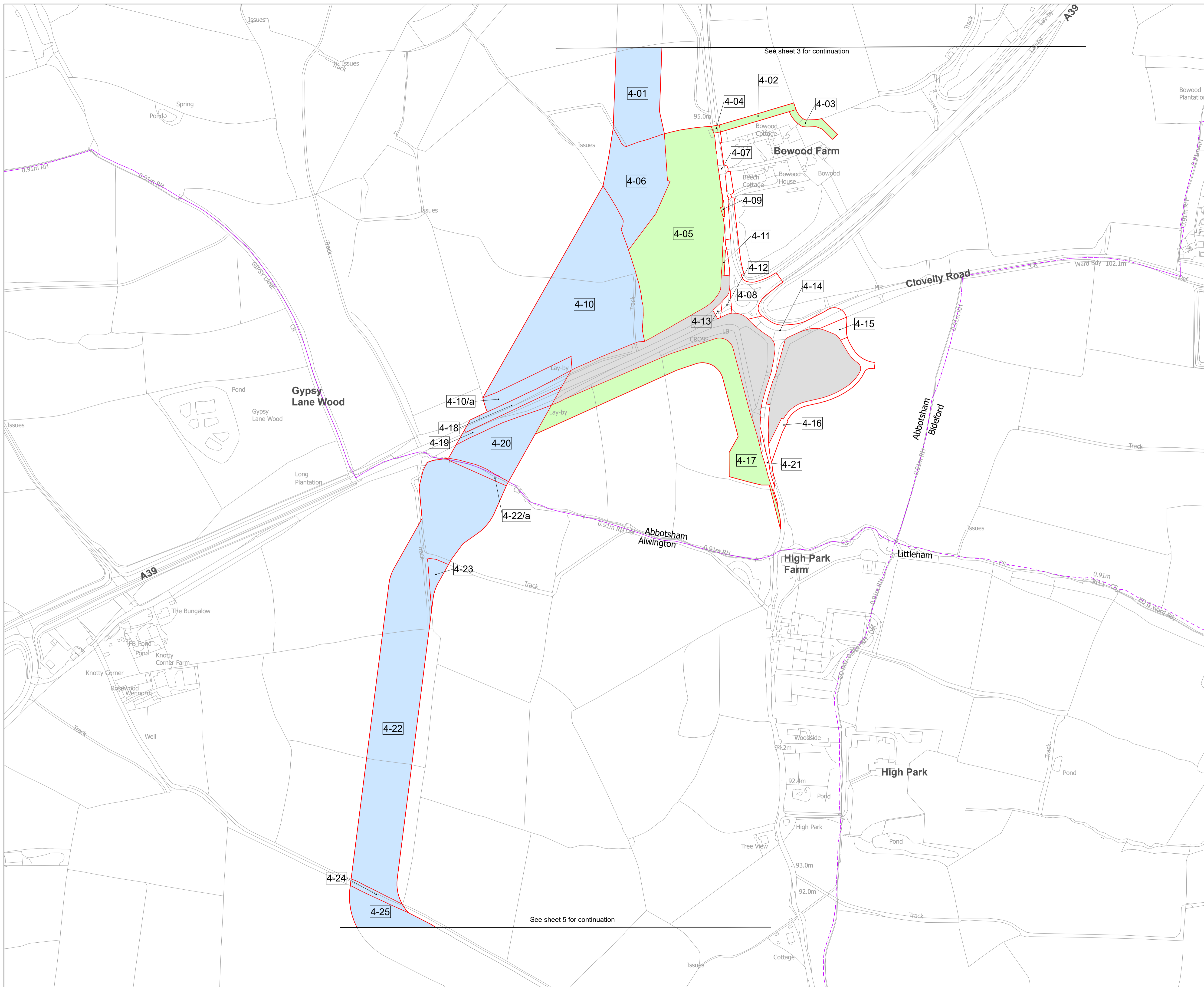


Project: **XLINKS MOROCCO-UK POWER PROJECT**

Drawing Title: **DOCUMENT 2.2 LAND PLANS SHEET 3 OF 14**

Status: FINAL	Revision: 01
Scale: 1:2,500 @ A1	Date: 20/11/2024
Spatial Reference System: British National Grid	

PINS Reference Number: EN010164
 Infrastructure Planning (Applications: Prescribed Forms and Procedure) Regulations 2009, APP/P Regulations: 5(2)(b)-(d)
 Drawing reference: **EN010164/APP/2.2**
 This document is not to be used in whole or in part other than for the intended purpose and project for which it was prepared and provided.



- Key**
- 1-01 Plot number
 - Onshore Order Limits
 - Land to be used temporarily and rights to be acquired permanently
 - Land subject to temporary possession
 - Land not subject to compulsory acquisition or temporary possession powers
 - Land excluded from the order
 - District Boundaries
 - Parish Boundaries

Notes

- These plans should be read alongside other Application Documents, in particular, the Onshore Works Plans [EN010164/APP/2.3.1], the Onshore Crown Land Plans [EN010164/APP/2.8.1], the Special Category Land Plans [EN010164/APP/2.9], the Book of Reference [EN010164/APP/4.3] and the Statement of Reasons [EN010164/APP/4.1]
- Do not scale from this drawing, use only printed dimensions
- All dimensions are in metres unless stated otherwise
- The Base mapping is based upon Ordnance Survey (OS) data. Reproduced from Ordnance Survey maps by permission of Ordnance Survey on behalf of the controller of His Majesty's Stationery Office (HMSO). © Crown Copyright Ordnance Survey 2024. Licence number 0100031673.
- © Copyright - You are permitted to use this data solely to enable you to respond to, or interact with, the organisation that provided you with the data. You are not permitted to copy, sublicense, distribute or sell any of this data to third parties in any form without written consent of Xlinks 1 Limited.

01	18/11/2024	FINAL	J.T	A.F	K.C	XLINKS 1 LTD
REV	DATE	DESCRIPTION	DRAWN	CHECKED	REVIEWED	APPROVED

Client

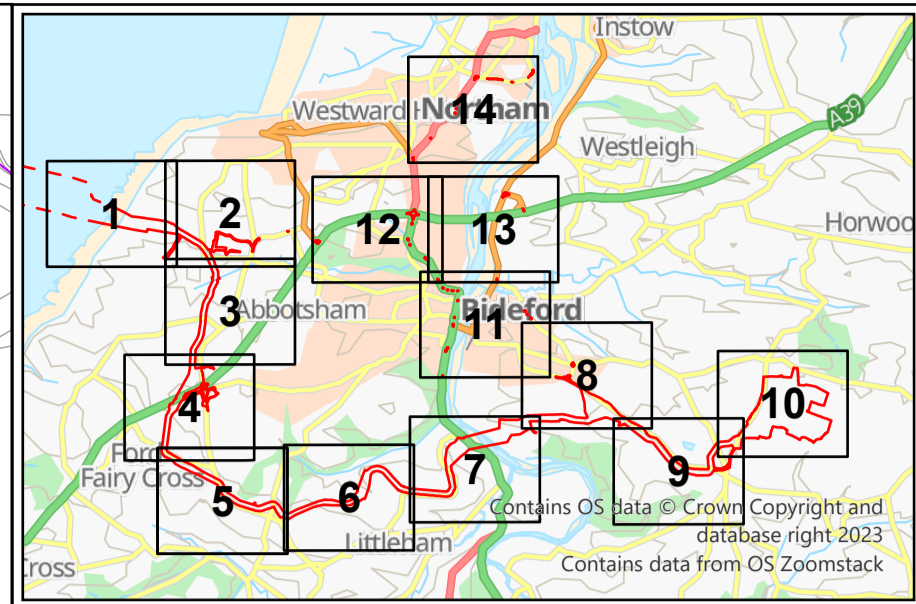
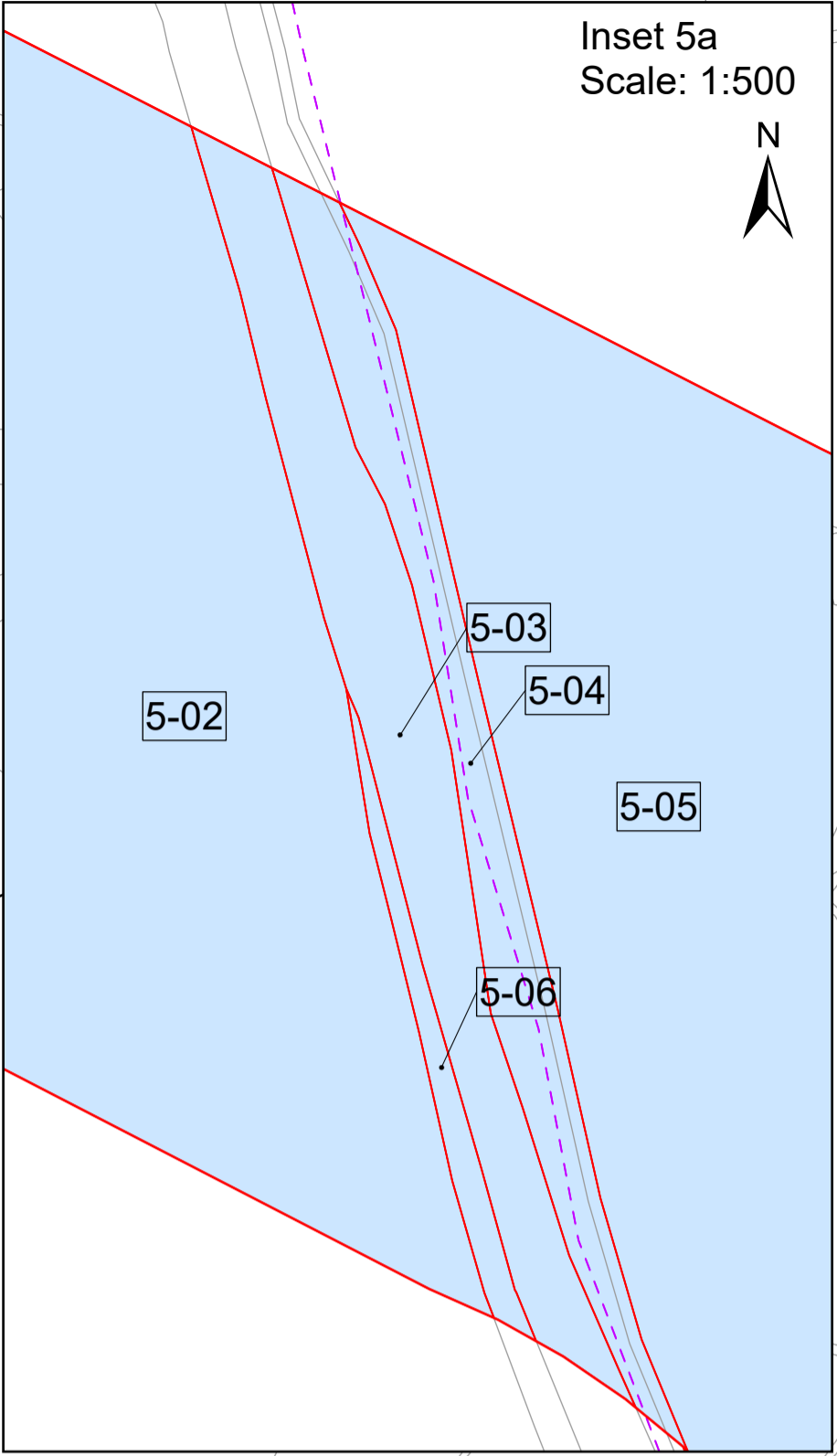
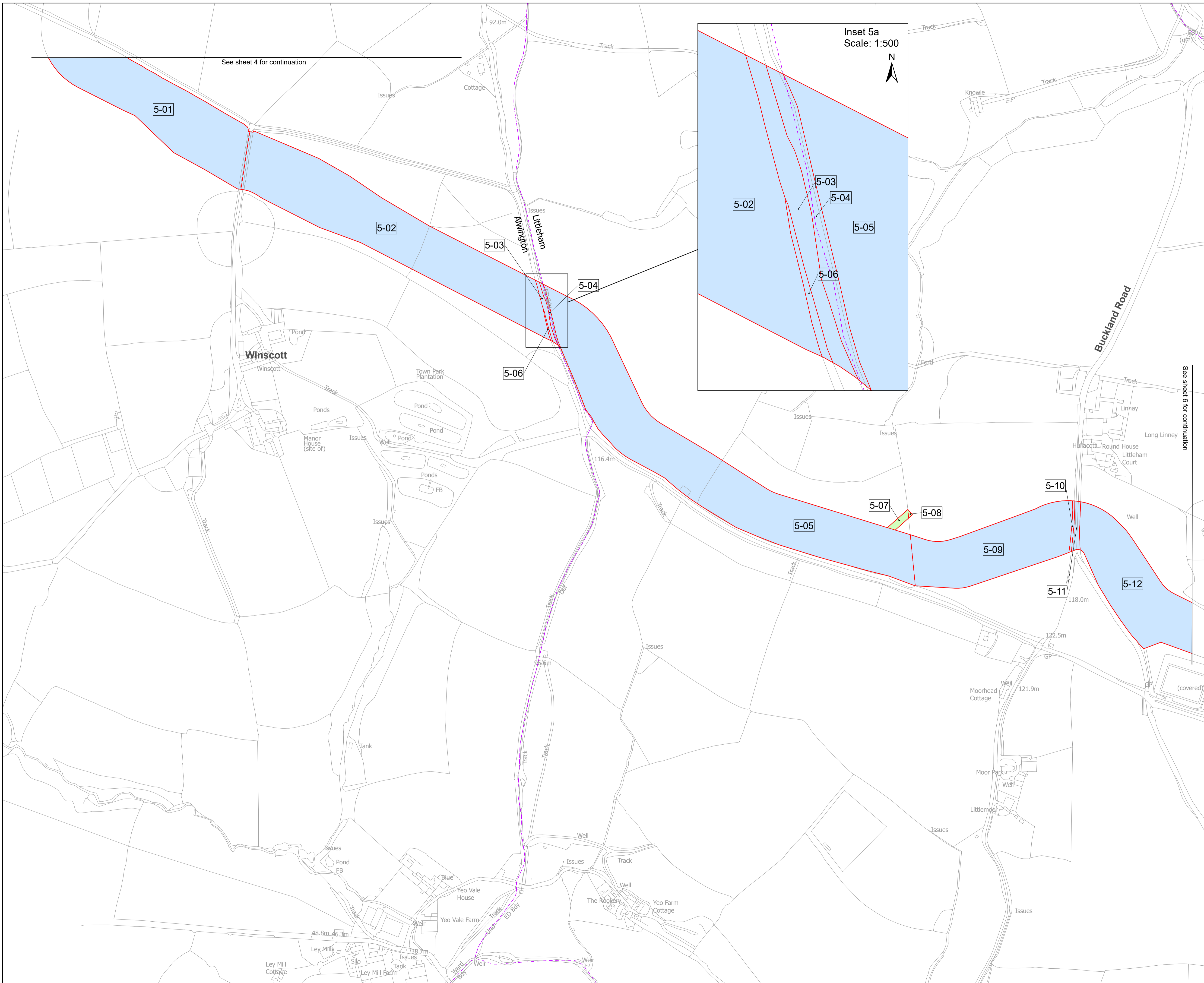
Designer

Project
XLINKS MOROCCO-UK POWER PROJECT

Drawing Title
DOCUMENT 2.2 LAND PLANS SHEET 4 OF 14

Status	FINAL	Revision	01
Scale	1:2,500 @ A1	Date	20/11/2024
Spatial Reference System	British National Grid		

PINS Reference Number: EN010164
 Infrastructure Planning (Applications: Prescribed Forms and Procedure) Regulations 2009, APP/P Regulations: 5(2)(ii)-(iii)
 Drawing reference: EN010164/APP/2.2
 This document is not to be used in whole or in part other than for the intended purpose and project for which it was prepared and provided.



- Key**
- 1-01 Plot number
 - Onshore Order Limits
 - Land to be used temporarily and rights to be acquired permanently
 - Land subject to temporary possession
 - District Boundaries
 - Parish Boundaries

Notes

- These plans should be read alongside other Application Documents, in particular, the Onshore Works Plans [EN010164/APP/2.3.1], the Onshore Crown Land Plans [EN010164/APP/2.8.1], the Special Category Land Plans [EN010164/APP/2.9], the Book of Reference [EN010164/APP/4.3] and the Statement of Reasons [EN010164/APP/4.1]
- Do not scale from this drawing, use only printed dimensions
- All dimensions are in metres unless stated otherwise
- The Base mapping is based upon Ordnance Survey (OS) data. Reproduced from Ordnance Survey maps by permission of Ordnance Survey on behalf of the controller of His Majesty's Stationery Office (HMSO). © Crown Copyright Ordnance Survey 2024. Licence number 0100031673.
- © Copyright - You are permitted to use this data solely to enable you to respond to, or interact with, the organisation that provided you with the data. You are not permitted to copy, sub-license, distribute or sell any of this data to third parties in any form without written consent of Xlinks 1 Limited.

REV	DATE	DESCRIPTION	DRAWN	CHECKED	REVIEWED	APPROVED
01	18/11/2024	FINAL	J.T	A.F	K.C	XLINKS 1 LTD

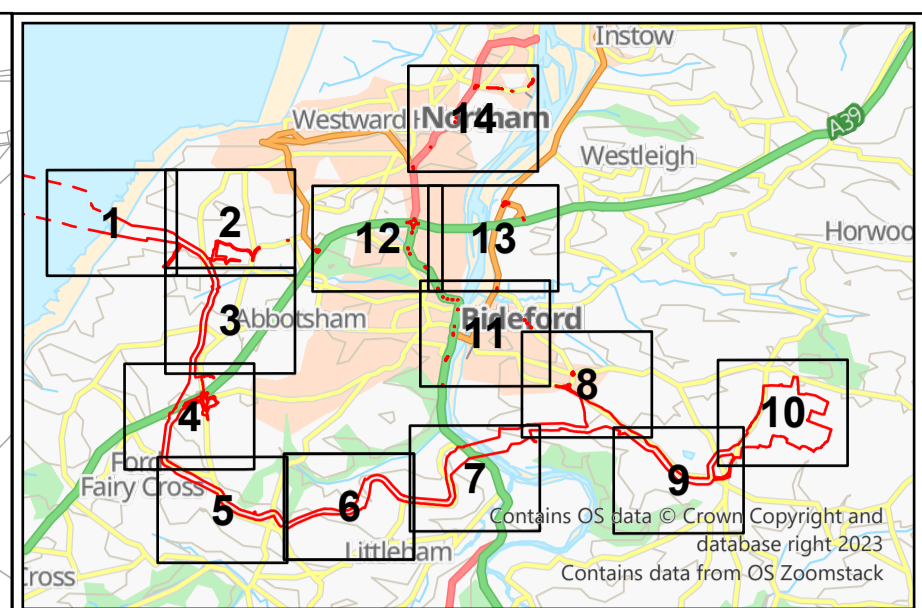
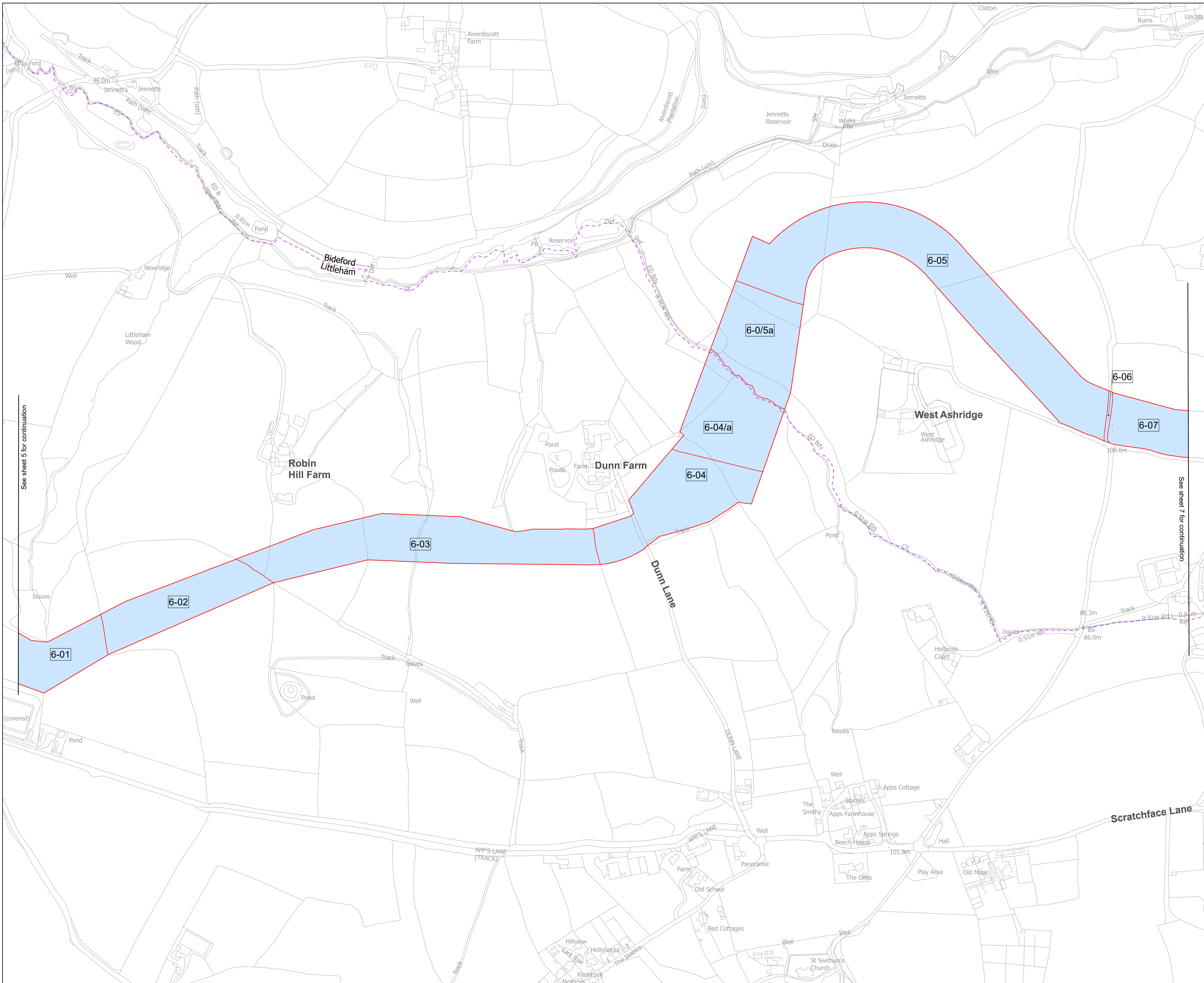


Project: XLINKS MOROCCO-UK POWER PROJECT

Drawing Title: DOCUMENT 2.2 LAND PLANS SHEET 5 OF 14

Status: FINAL	Revision: 01
Scale: 1:2,500 @ A1	Date: 20/11/2024
Spatial Reference System: British National Grid	

PINS Reference Number: EN010164
 Infrastructure Planning (Applications: Prescribed Forms and Procedure) Regulations 2009, APP/P Regulations: 5(2)(i)-(iii)
 Drawing reference: EN010164/APP/2.2
 This document is not to be used in whole or in part other than for the intended purpose and project for which it was prepared and provided.



- Key**
- 1-01 Plot number
 - Onshore Order Limits
 - Land to be used temporarily and rights to be acquired permanently
 - District Boundaries
 - Parish Boundaries

Notes

- These plans should be read alongside other Application Documents, in particular, the Onshore Works Plans [EN010164/APP/2.3.1], the Onshore Crown Land Plans [EN010164/APP/2.8.1], the Special Category Land Plans [EN010164/APP/2.9], the Book of Reference [EN010164/APP/4.3] and the Statement of Reasons [EN010164/APP/4.1]
- Do not scale from this drawing, use only printed dimensions
- All dimensions are in metres unless stated otherwise
- The Base mapping is based upon Ordnance Survey (OS) data. Reproduced from Ordnance Survey maps by permission of Ordnance Survey on behalf of the controller of His Majesty's Stationary Office (HMSO). © Crown Copyright Ordnance Survey 2024. Licence number 0100031673.
- © Copyright - You are permitted to use this data solely to enable you to respond to, or interact with, the organisation that provided you with the data. You are not permitted to copy, sublicense, distribute or sell any of this data to third parties in any form without written consent of Xlinks 1 Limited.

01	18/11/2024	FINAL	J.T	A.F	K.C	XLINKS 1 LTD
REV	DATE	DESCRIPTION	DRAWN	CHECKED	REVIEWED	APPROVED



Client: **XLINKS MOROCCO-UK POWER PROJECT**

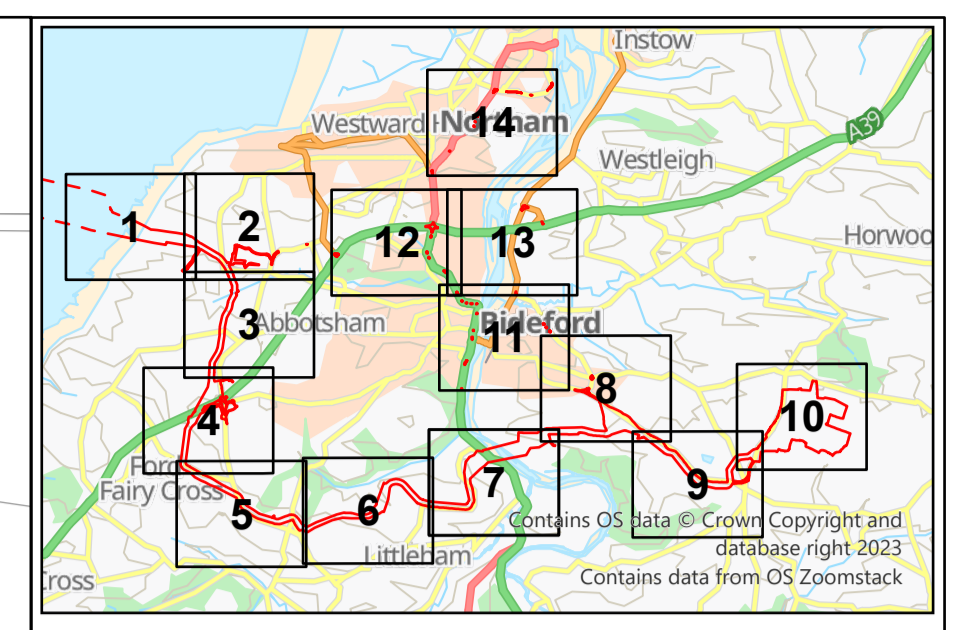
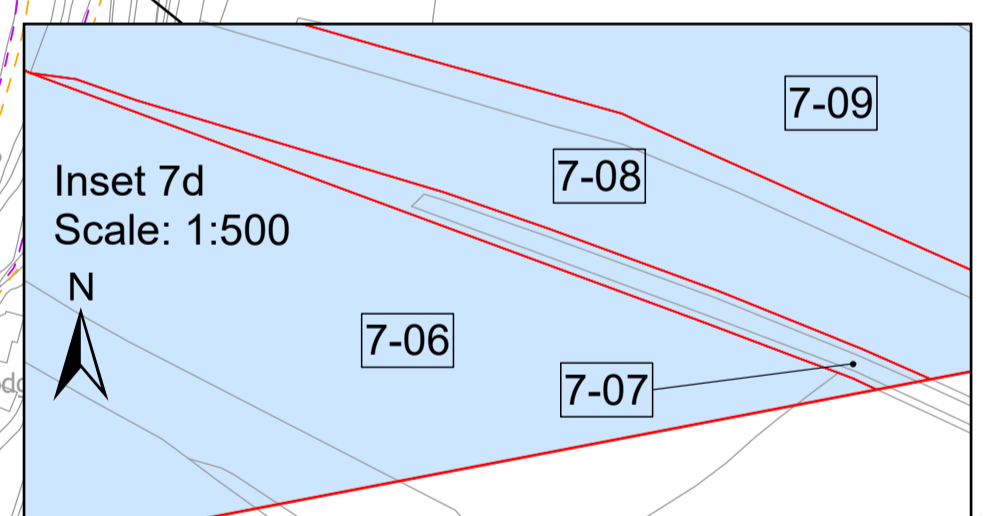
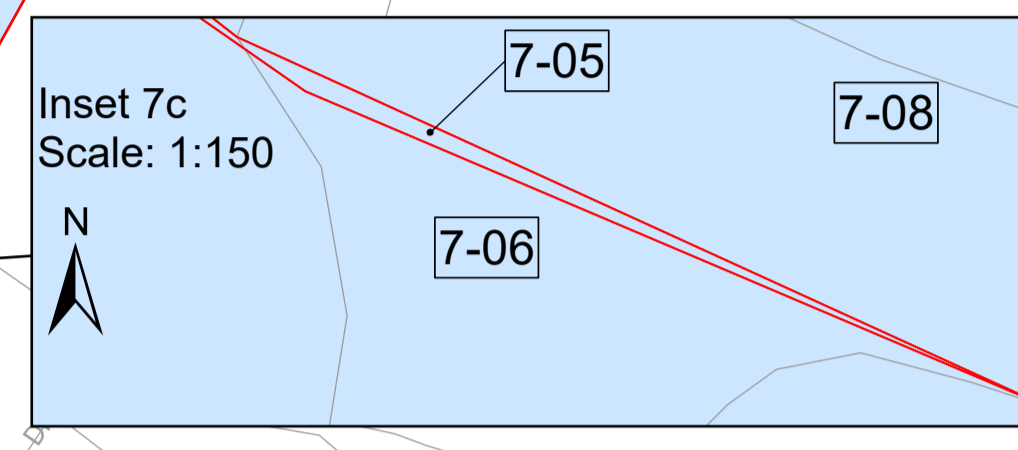
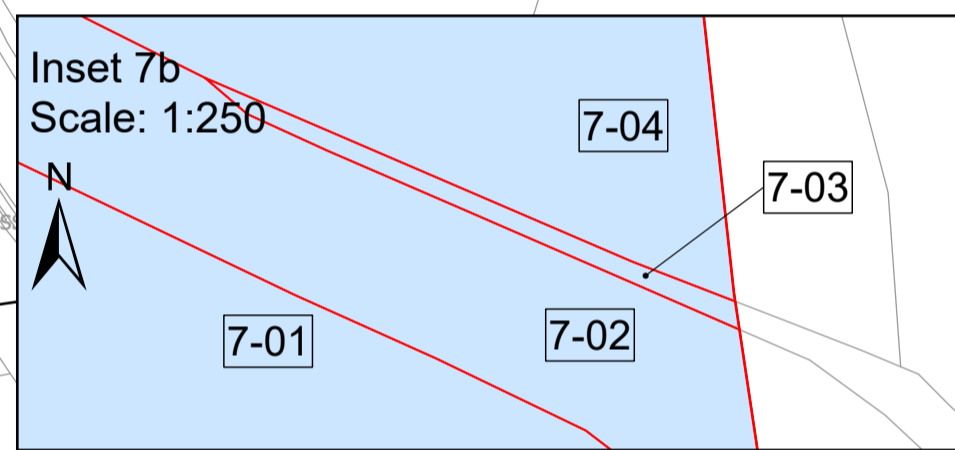
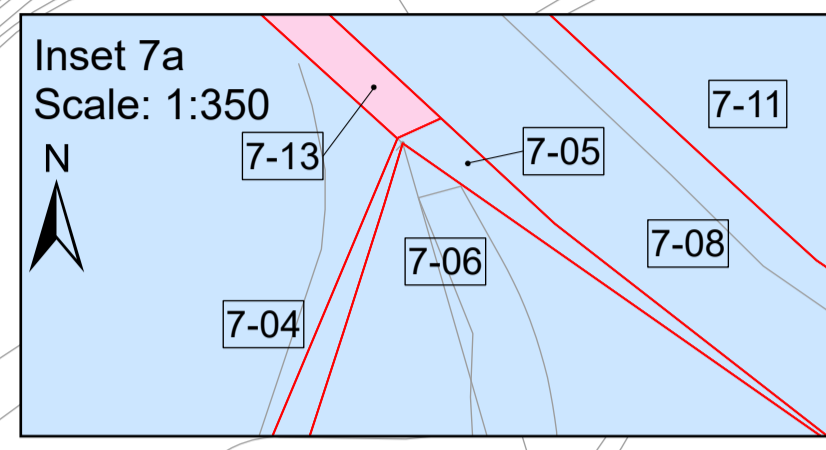
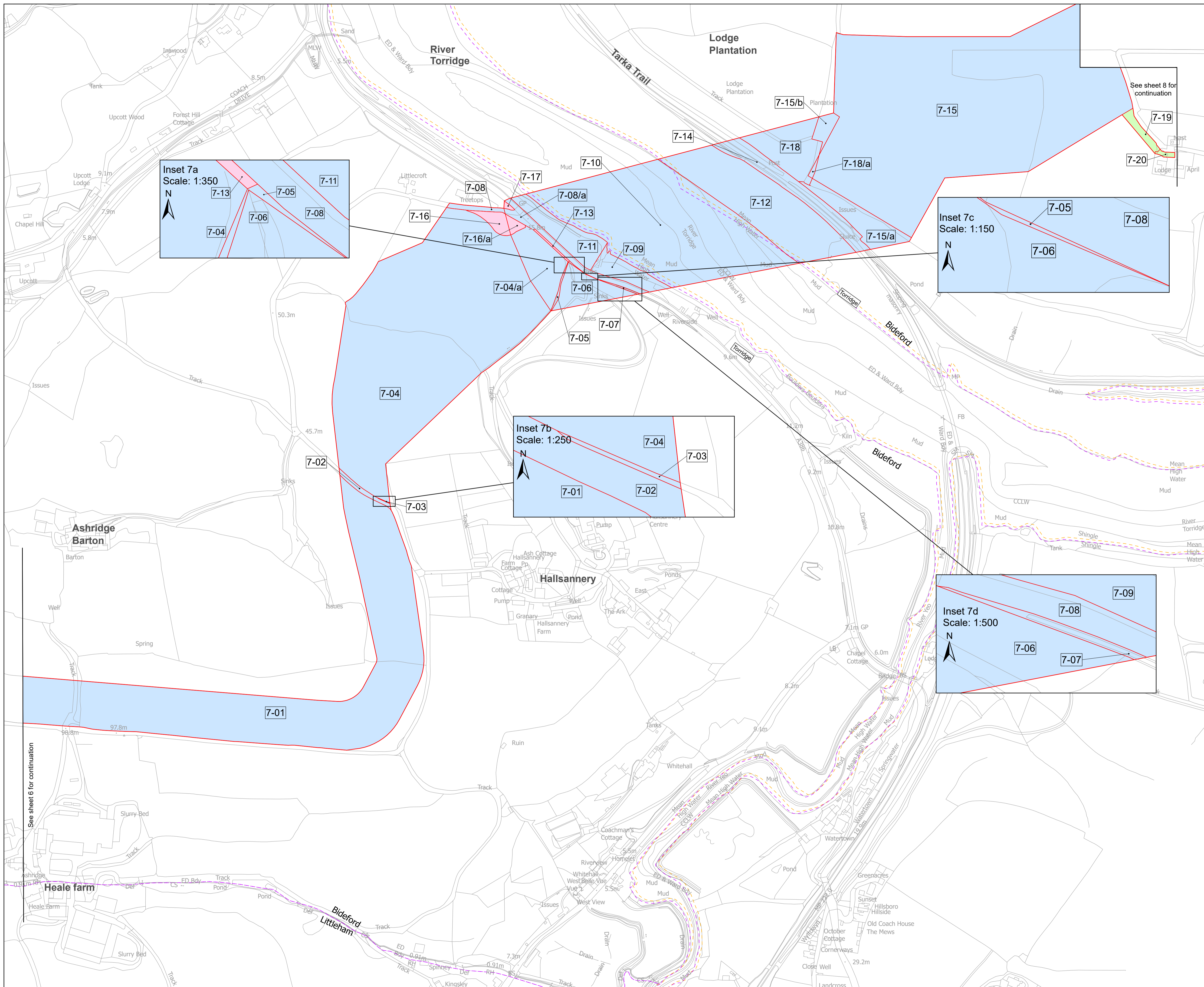
Drawing Title: **DOCUMENT 2.2 LAND PLANS SHEET 6 OF 14**

Status	FINAL	Revision	01
Scale	1:2,500 @ A1	Date	20/11/2024
Spatial Reference System	British National Grid		

PIINS Reference Number: EN010164
 Infrastructure Planning (Applications: Prescribed Forms and Procedure) Regulations 2009, AIPF Regulations: S(2)(N)-(H)
 Drawing reference: EN010164/APP/2.2
 This document is not to be used in whole or in part other than for the intended purpose and project for which it was prepared and provided.

See sheet 5 for continuation

See sheet 7 for continuation



- Key**
- 1-01 Plot number
 - Onshore Order Limits
 - Land subject to freehold acquisition and to be used temporarily
 - Land to be used temporarily and rights to be acquired permanently
 - Land subject to temporary possession
 - District Boundaries
 - Parish Boundaries

Notes

- These plans should be read alongside other Application Documents, in particular, the Onshore Order Plans [EN010164/APP/2.3.1], the Onshore Crown Land Plans [EN010164/APP/2.8.1], the Special Category Land Plans [EN010164/APP/2.9], the Book of Reference [EN010164/APP/4.3] and the Statement of Reasons [EN010164/APP/4.1]
- Do not scale from this drawing, use only printed dimensions
- All dimensions are in metres unless stated otherwise
- The Base mapping is based upon Ordnance Survey (OS) data. Reproduced from Ordnance Survey maps by permission of Ordnance Survey on behalf of the controller of His Majesty's Stationery Office (HMSO). © Crown Copyright Ordnance Survey 2024. Licence number 0100031673.
- © Copyright - You are permitted to use this data solely to enable you to respond to, or interact with, the organisation that provided you with the data. You are not permitted to copy, sublicense, distribute or sell any of this data to third parties in any form without written consent of Xlinks 1 Limited.

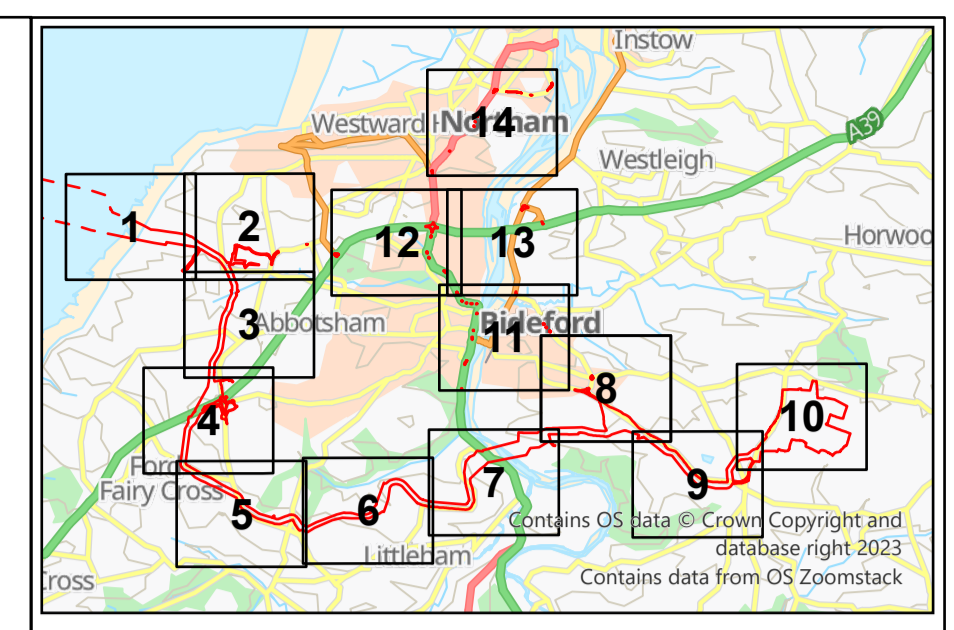
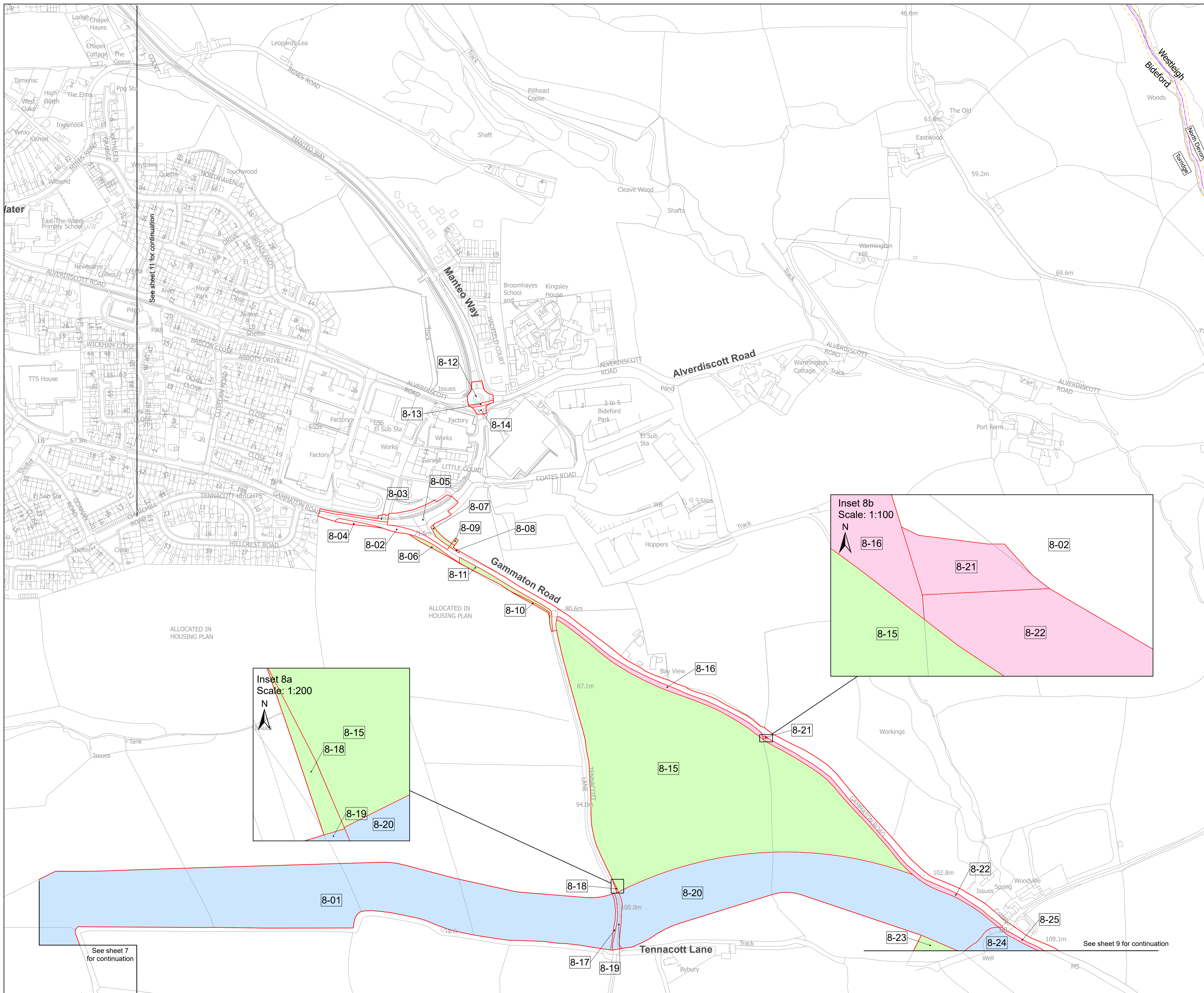
01	18/11/2024	FINAL	J.T	A.F	K.C	XLINKS 1 LTD
REV	DATE	DESCRIPTION	DRAWN	CHECKED	REVIEWED	APPROVED



Project
XLINKS MOROCCO-UK POWER PROJECT

Drawing Title
DOCUMENT 2.2 LAND PLANS SHEET 7 OF 14

Status	FINAL	Revision	01
Scale	1:2,500 @ A1	Date	20/11/2024
Spatial Reference System	British National Grid		
PINS Reference Number	EN010164		
Infrastucture Planning (Applications: Prescribed Forms and Procedure) Regulations 2009, APP/P Regulations: 5(2)(ii)-(iii)			
Drawing reference	EN010164/APP/2.2		
This document is not to be used in whole or in part other than for the intended purpose and project for which it was prepared and provided.			



- Key**
- 1-01 Plot number
 - Onshore Order Limits
 - Land subject to freehold acquisition and to be used temporarily
 - Land to be used temporarily and rights to be acquired permanently
 - Land subject to temporary possession
 - Land not subject to compulsory acquisition or temporary possession powers
 - District Boundaries
 - Parish Boundaries

Notes

- These plans should be read alongside other Application Documents, in particular, the Onshore Works Plans [EN010164/APP/2.3.1], the Onshore Crown Land Plans [EN010164/APP/2.8.1], the Special Category Land Plans [EN010164/APP/2.9], the Book of Reference [EN010164/APP/4.3] and the Statement of Reasons [EN010164/APP/4.1]
- Do not scale from this drawing, use only printed dimensions
- All dimensions are in metres unless stated otherwise
- The Base mapping is based upon Ordnance Survey (OS) data. Reproduced from Ordnance Survey maps by permission of Ordnance Survey on behalf of the controller of His Majesty's Stationery Office (HMSO). © Crown Copyright Ordnance Survey 2024. Licence number 0100031673.
- © Copyright - You are permitted to use this data solely to enable you to respond to, or interact with, the organisation that provided you with the data. You are not permitted to copy, sub-licence, distribute or sell any of this data to third parties in any form without written consent of Xlinks 1 Limited.

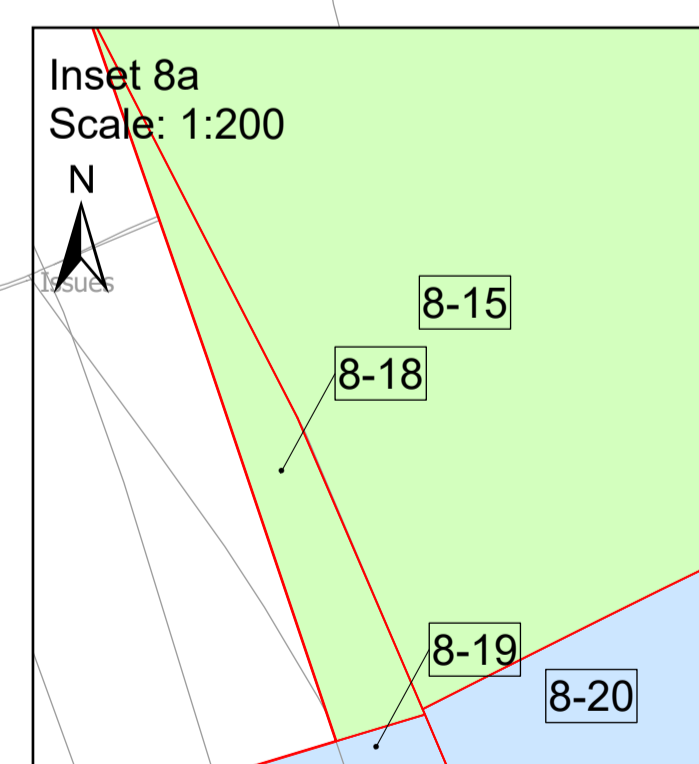
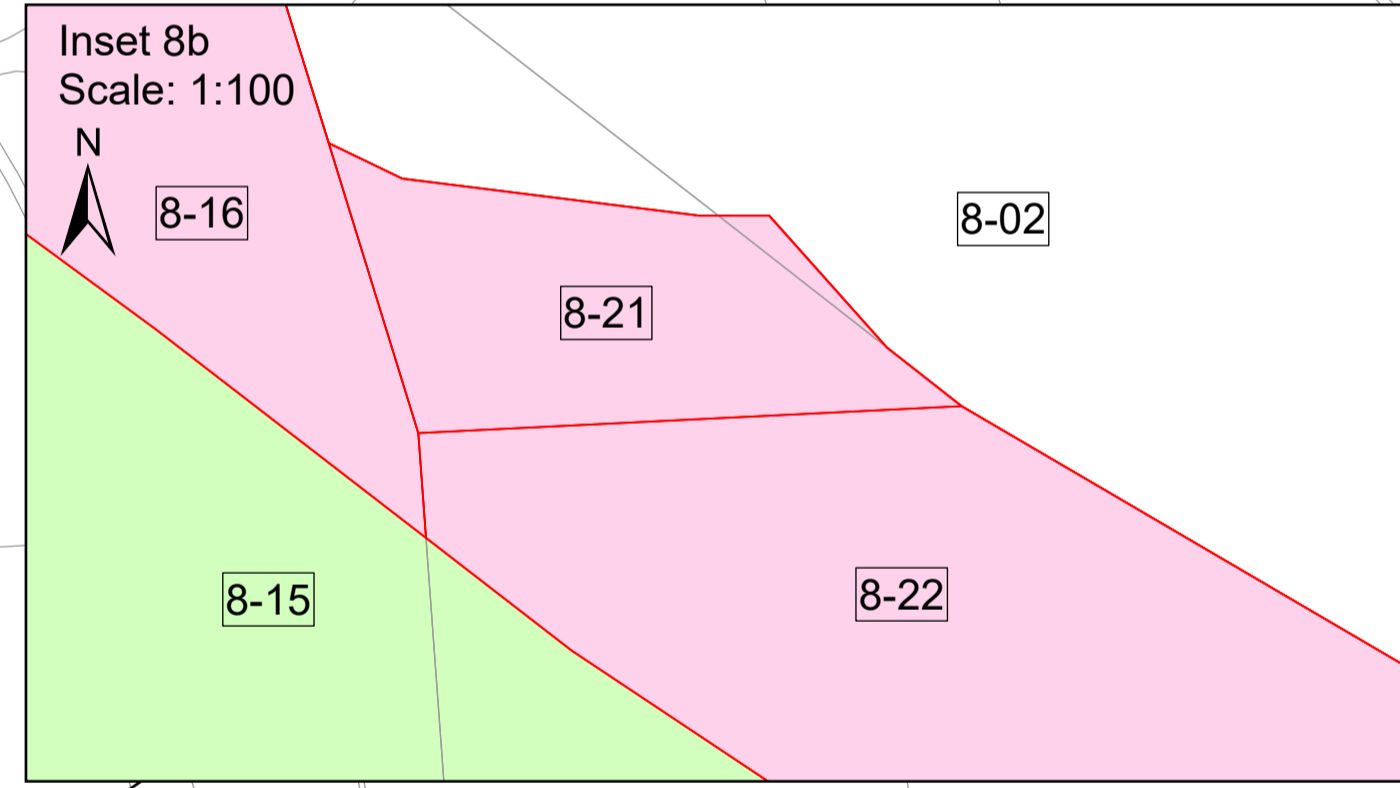
01	18/11/2024	FINAL	J.T	A.F	K.C	XLINKS 1 LTD
REV	DATE	DESCRIPTION	DRAWN	CHECKED	REVIEWED	APPROVED



Client: **XLINKS MOROCCO-UK POWER PROJECT**

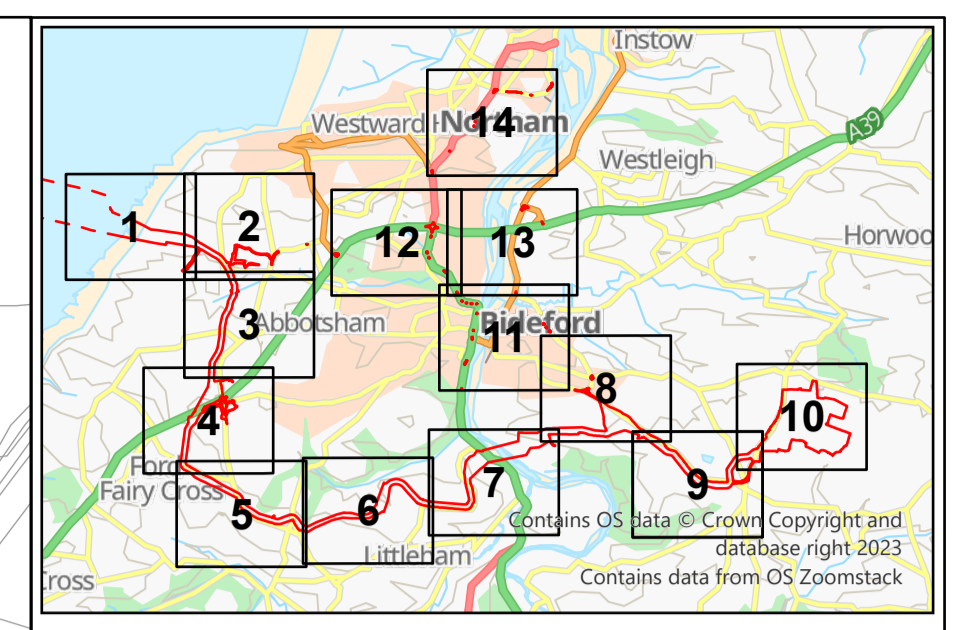
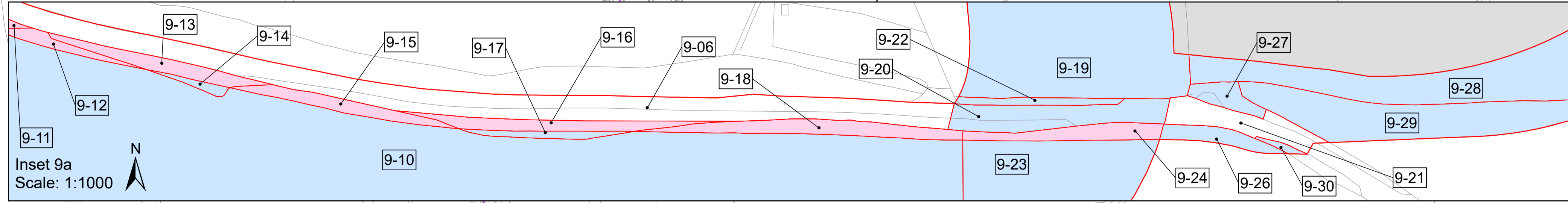
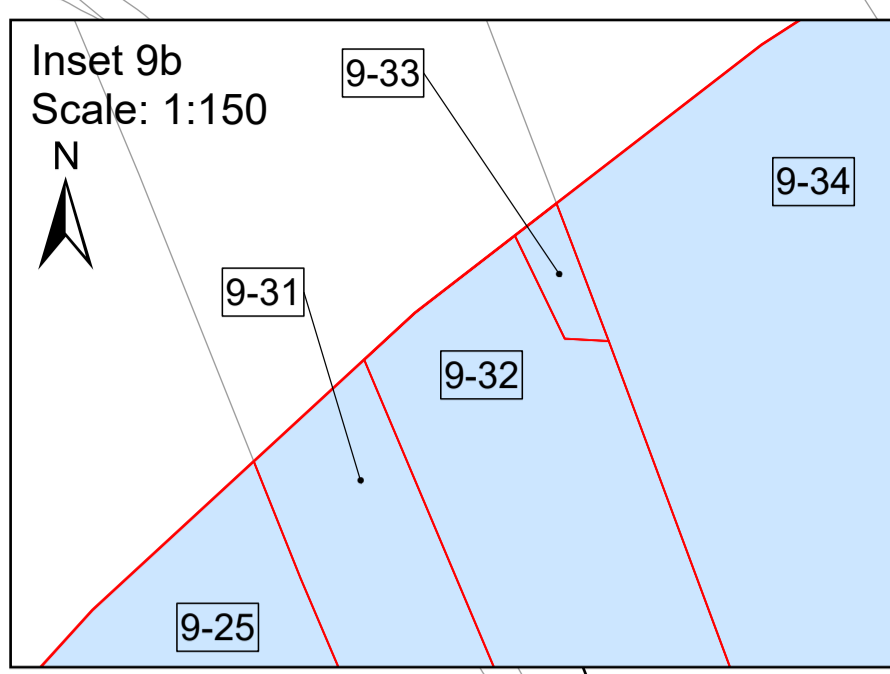
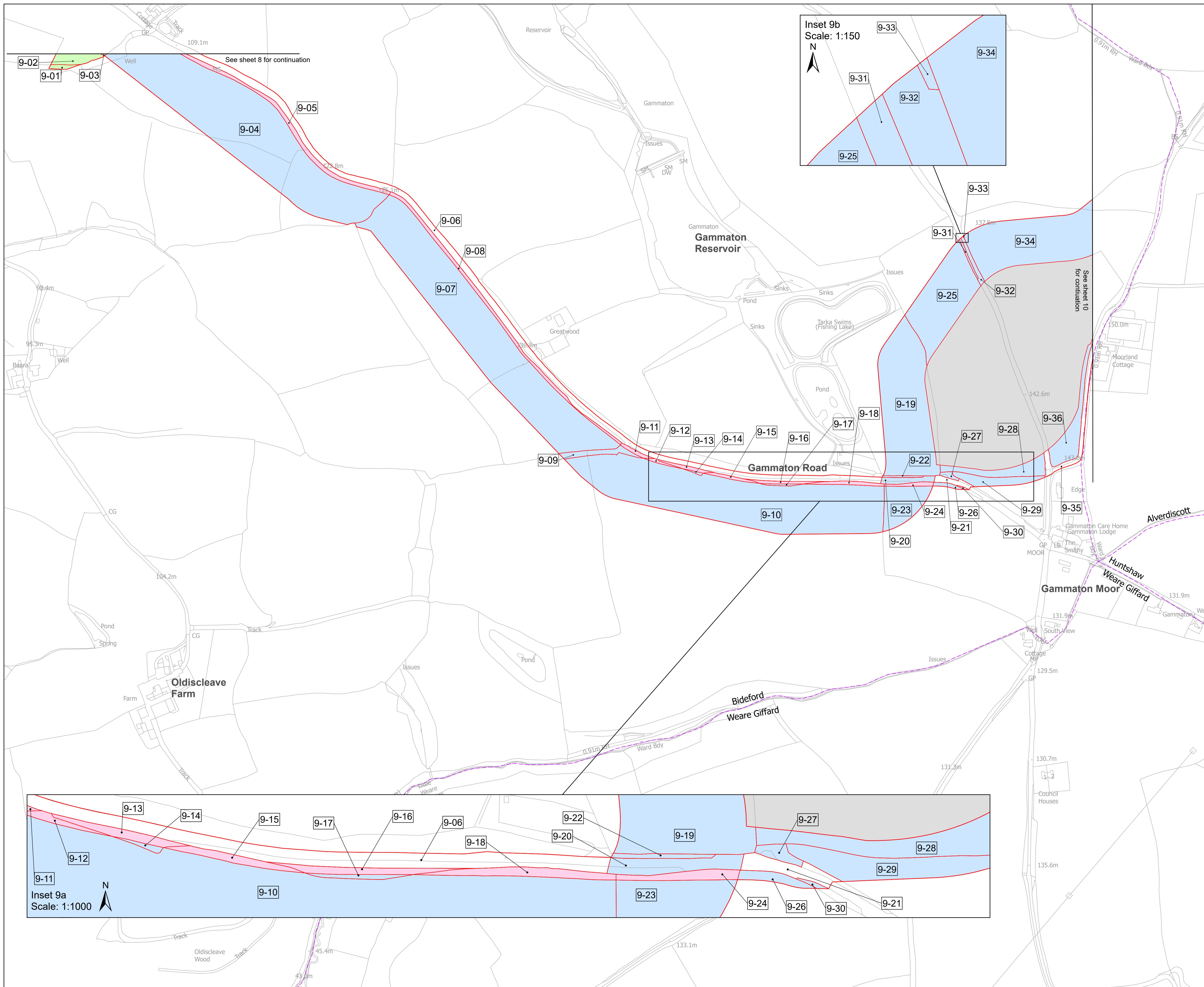
Drawing Title: **DOCUMENT 2.2 LAND PLANS SHEET 8 OF 14**

Status: FINAL	Revision: 01
Scale: 1:2,500 @ A1	Date: 20/11/2024
Spatial Reference System: British National Grid	
PINS Reference Number: EN010164 Infrastructure Planning (Applications: Prescribed Forms and Procedure) Regulations 2009, APP/P Regulations: 5(2)(H)-(I)	
Drawing reference: EN010164/APP/2.2	
This document is not to be used in whole or in part other than for the intended purpose and project for which it was prepared and provided.	



See sheet 7 for continuation

See sheet 9 for continuation



- Key**
- 1-01 Plot number
 - Onshore Order Limits
 - Land subject to freehold acquisition and to be used temporarily
 - Land to be used temporarily and rights to be acquired permanently
 - Land subject to temporary possession
 - Land not subject to compulsory acquisition or temporary possession powers
 - Land excluded from the order
 - District Boundaries
 - Parish Boundaries

Notes

- These plans should be read alongside other Application Documents, in particular, the Onshore Works Plans [EN010164/APP/2.3.1], the Onshore Crown Land Plans [EN010164/APP/2.8.1], the Special Category Land Plans [EN010164/APP/2.9], the Book of Reference [EN010164/APP/4.3] and the Statement of Reasons [EN010164/APP/4.1]
- Do not scale from this drawing, use only printed dimensions
- All dimensions are in metres unless stated otherwise
- The Base mapping is based upon Ordnance Survey (OS) data. Reproduced by permission of Ordnance Survey on behalf of the controller of His Majesty's Stationary Office (HMSO). © Crown Copyright Ordnance Survey 2024. Licence number 0100031673.
- © Copyright - You are permitted to use this data solely to enable you to respond to, or interact with, the organisation that provided you with the data. You are not permitted to copy, sub-licence, distribute or sell any of this data to third parties in any form without written consent of Xlinks 1 Limited.

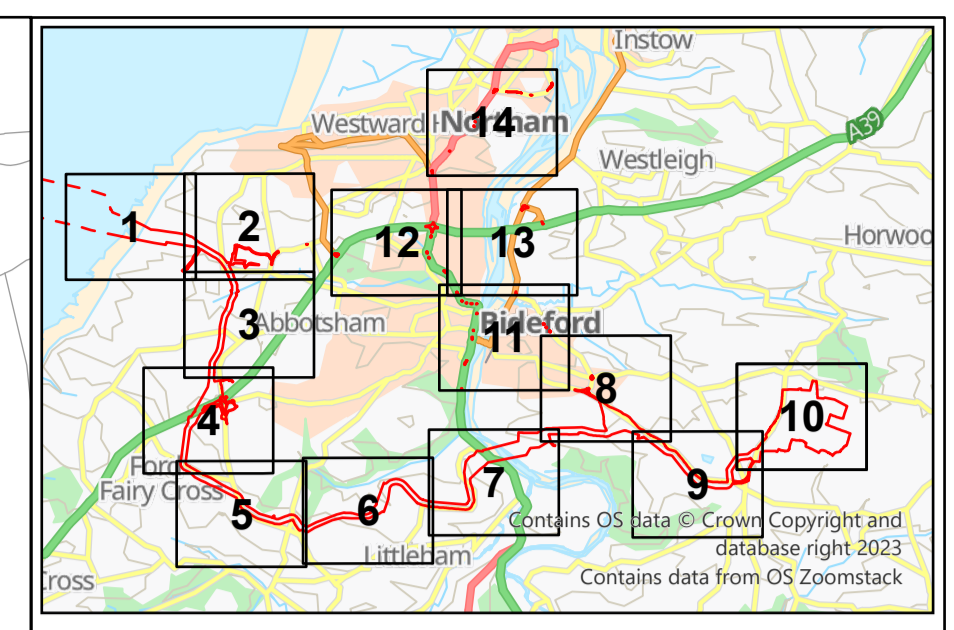
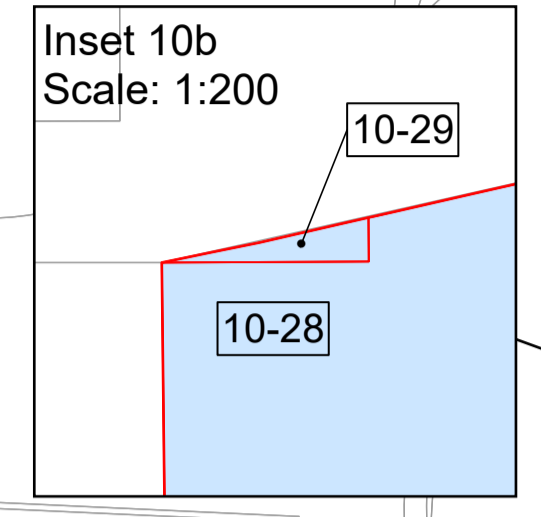
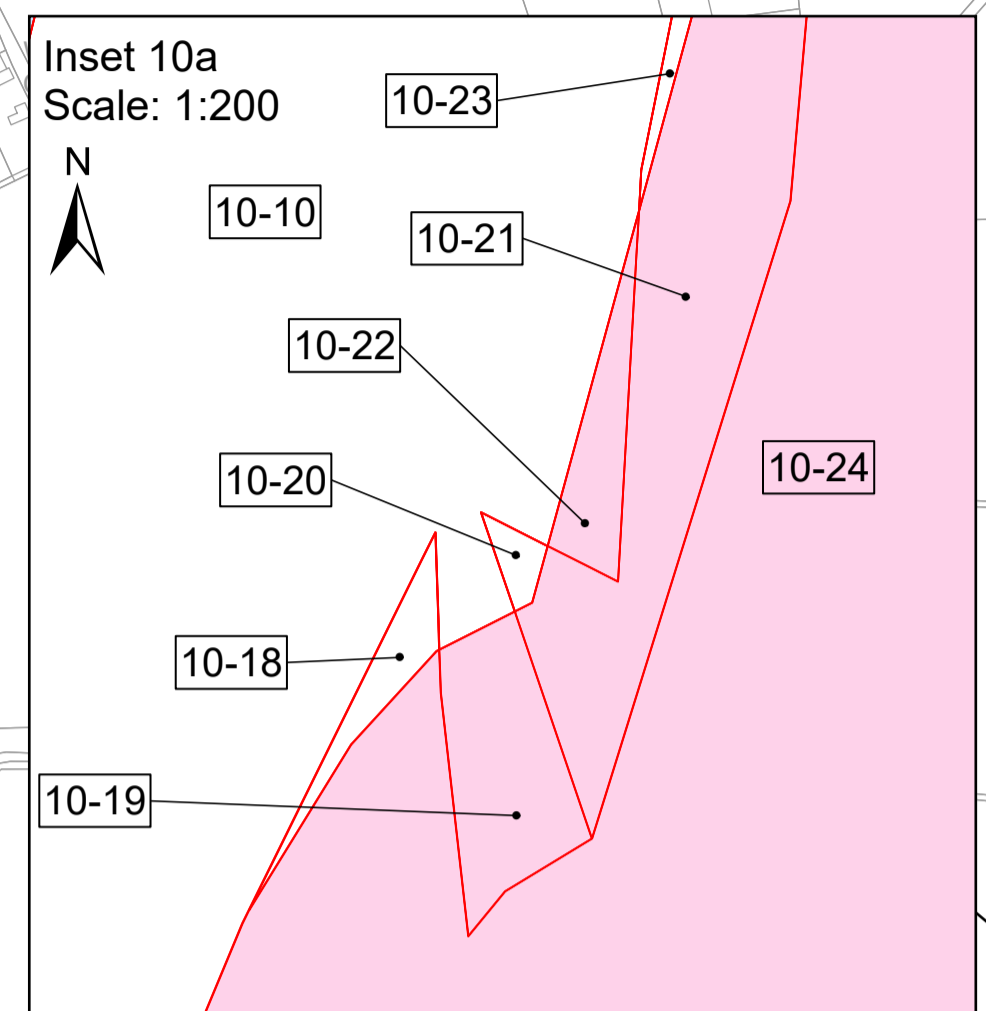
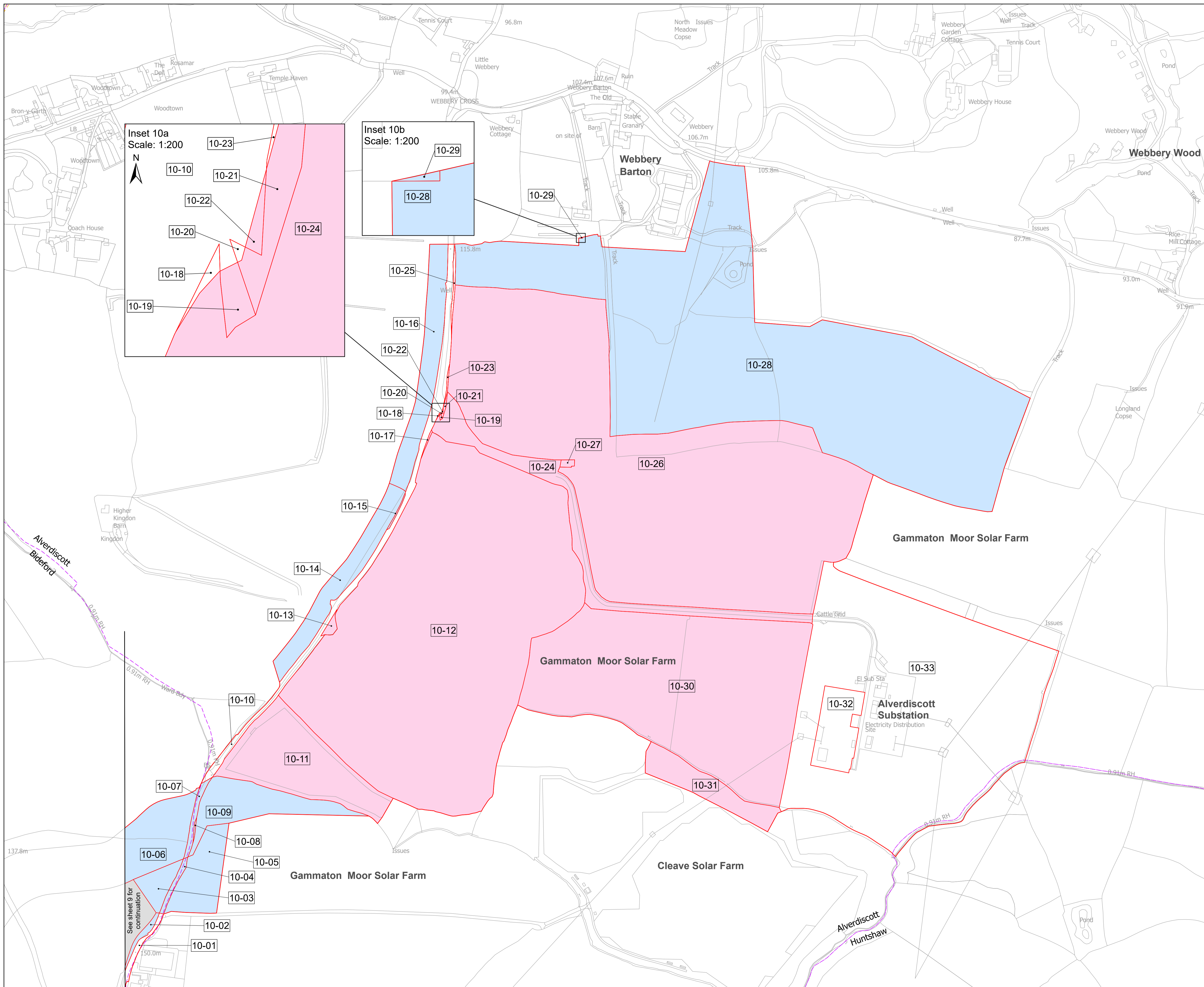
REV	DATE	DESCRIPTION	DRAWN	CHECKED	REVIEWED	APPROVED
01	18/11/2024	FINAL	J.T	A.F	K.C	XLINKS 1 LTD



Project
XLINKS MOROCCO-UK POWER PROJECT

Drawing Title
DOCUMENT 2.2 LAND PLANS SHEET 9 OF 14

Status	FINAL	Revision	01
Scale	1:2,500 @ A1	Date	20/11/2024
Spatial Reference System		British National Grid	
<small>PINS Reference Number: EN010164 Infrastructure Planning (Applications: Prescribed Forms and Procedure) Regulations 2009. APP/P Regulations: 5(2)(ii)-(iii)</small>			
Drawing reference		EN010164/APP/2.2	
<small>This document is not to be used in whole or in part other than for the intended purpose and project for which it was prepared and provided.</small>			



- Key**
- 1-01 Plot number
 - Onshore Order Limits
 - Land subject to freehold acquisition and to be used temporarily
 - Land to be used temporarily and rights to be acquired permanently
 - Land not subject to compulsory acquisition or temporary possession powers
 - Land excluded from the order
 - District Boundaries
 - Parish Boundaries

Notes

- These plans should be read alongside other Application Documents, in particular, the Onshore Works Plans [EN010164/APP/2.3.1], the Onshore Crown Land Plans [EN010164/APP/2.8.1], the Special Category Land Plans [EN010164/APP/2.9], the Book of Reference [EN010164/APP/4.3] and the Statement of Reasons [EN010164/APP/4.1]
- Do not scale from this drawing, use only printed dimensions
- All dimensions are in metres unless stated otherwise
- The Base mapping is based upon Ordnance Survey (OS) data. Reproduced from Ordnance Survey maps by permission of Ordnance Survey on behalf of the controller of His Majesty's Stationery Office (HMSO). © Crown Copyright Ordnance Survey 2024. Licence number 0100031673.
- © Copyright - You are permitted to use this data solely to enable you to respond to, or interact with, the organisation that provided you with the data. You are not permitted to copy, sub-license, distribute or sell any of this data to third parties in any form without written consent of Xlinks 1 Limited.

01	18/11/2024	FINAL	J.T	A.F	K.C	XLINKS 1 LTD
REV	DATE	DESCRIPTION	DRAWN	CHECKED	REVIEWED	APPROVED

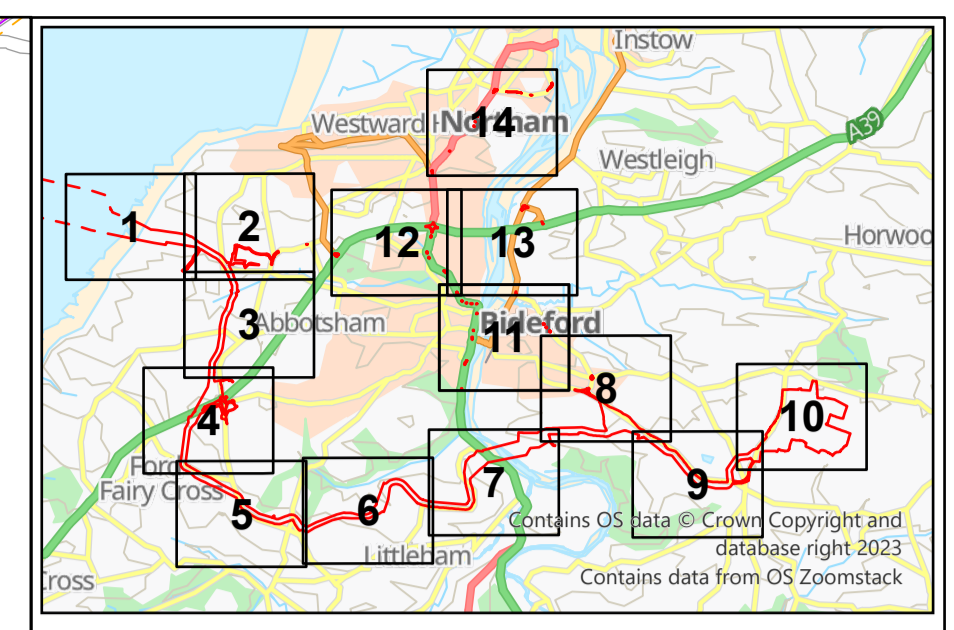
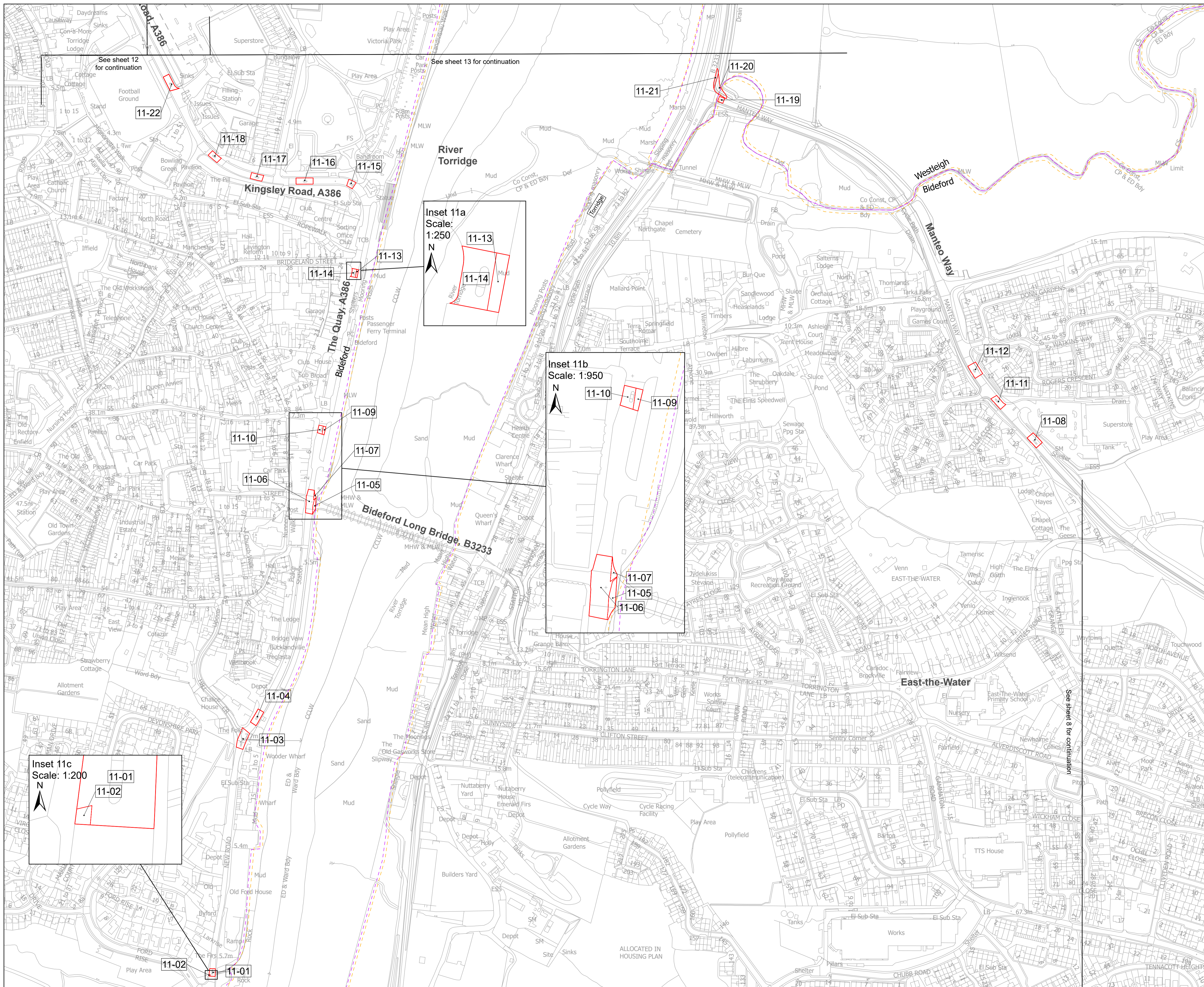
Client:

Designer:

Project:
XLINKS MOROCCO-UK POWER PROJECT

Drawing Title:
DOCUMENT 2.2 LAND PLANS SHEET 10 OF 14

Status	FINAL	Revision	01
Scale	1:2,500 @ A1	Date	20/11/2024
Spatial Reference System	British National Grid		
PINS Reference Number:	EN010164		
Infrastructure Planning (Applications: Prescribed Forms and Procedure) Regulations 2009, APP/2 Regulations: 5(2)(W)-(H)			
Drawing reference	EN010164/APP/2.2		
This document is not to be used in whole or in part other than for the intended purpose and project for which it was prepared and provided.			



- Key**
- 1-01 Plot number
 - Onshore Order Limits
 - Land not subject to compulsory acquisition or temporary possession powers
 - District Boundaries
 - Parish Boundaries

Notes

- These plans should be read alongside other Application Documents, in particular, the Onshore Works Plans [EN010164/APP/2.3.1], the Onshore Crown Land Plans [EN010164/APP/2.8.1], the Special Category Land Plans [EN010164/APP/2.9], the Book of Reference [EN010164/APP/4.3] and the Statement of Reasons [EN010164/APP/4.1]
- Do not scale from this drawing, use only printed dimensions
- All dimensions are in metres unless stated otherwise
- The Base mapping is based upon Ordnance Survey (OS) data. Reproduced from Ordnance Survey maps by permission of Ordnance Survey on behalf of the controller of His Majesty's Stationary Office (HMSO). © Crown Copyright Ordnance Survey 2024. Licence number 0100031673.
- © Copyright - You are permitted to use this data solely to enable you to respond to, or interact with, the organisation that provided you with the data. You are not permitted to copy, sub-licence, distribute or sell any of this data to third parties in any form without written consent of Xlinks I Limited.

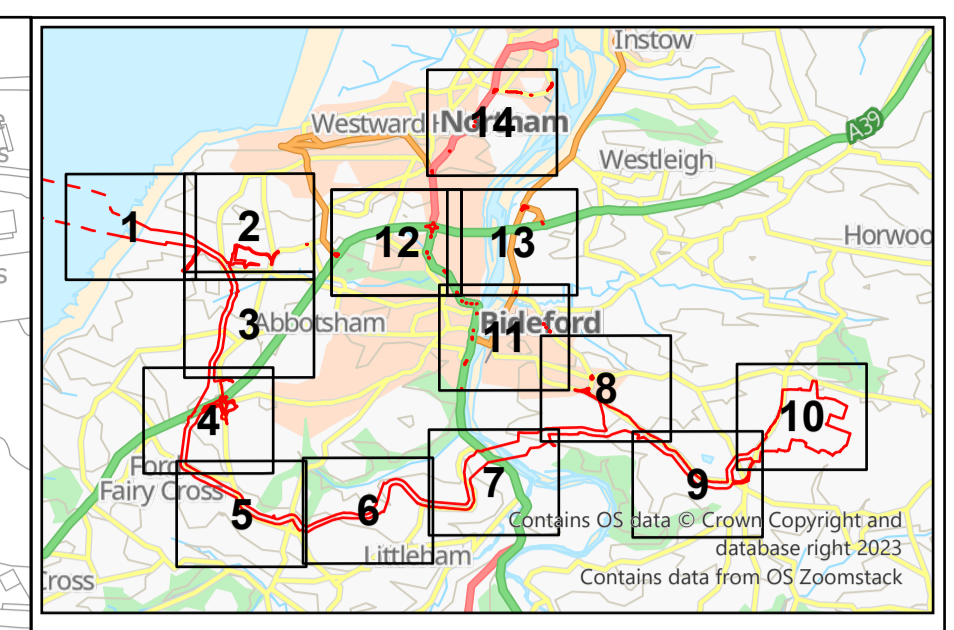
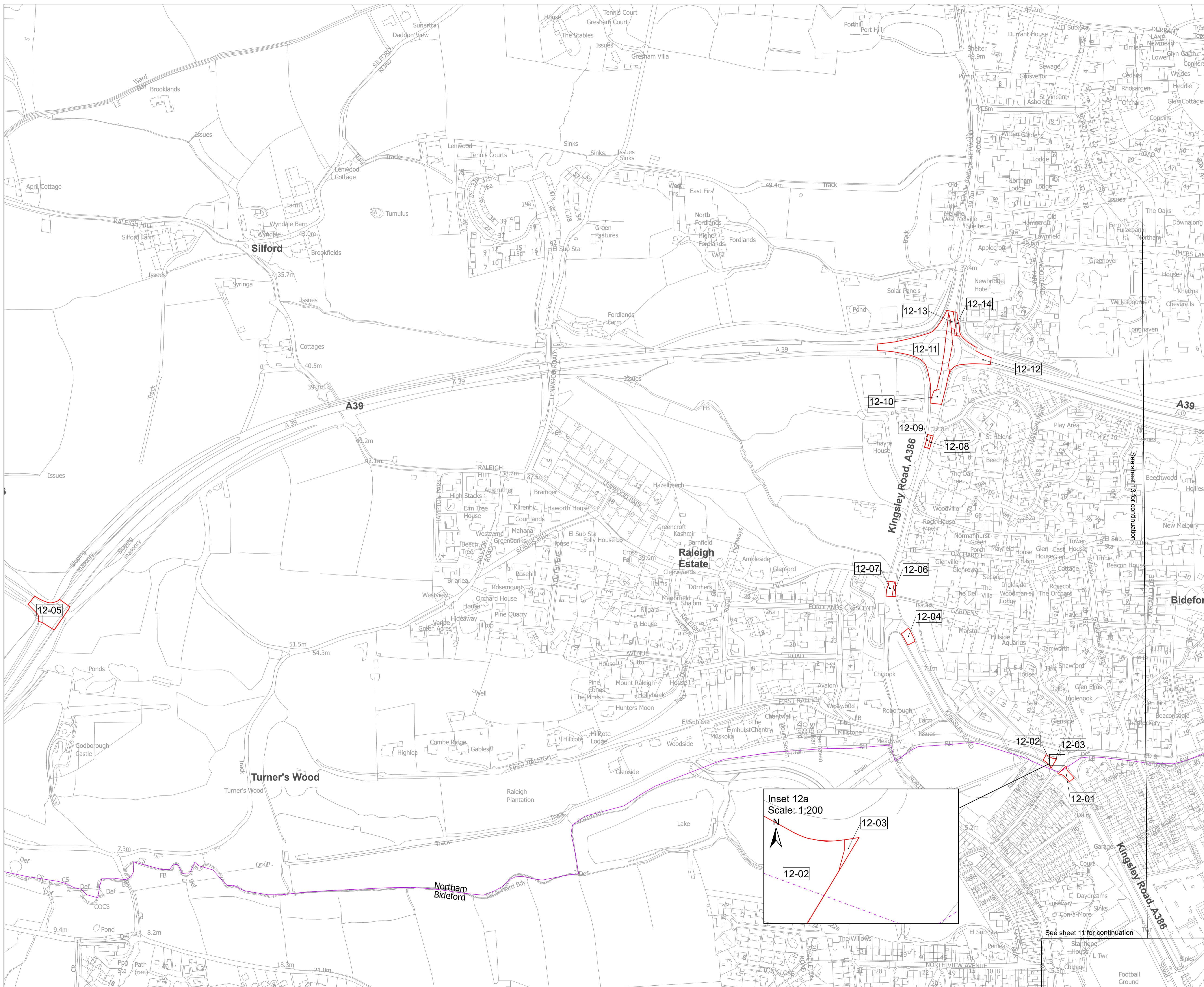
01	18/11/2024	FINAL	J.T	A.F	K.C	XLINKS I LTD
REV	DATE	DESCRIPTION	DRAWN	CHECKED	REVIEWED	APPROVED



Project
XLINKS MOROCCO-UK POWER PROJECT

Drawing Title
DOCUMENT 2.2 LAND PLANS SHEET 11 OF 14

Status	FINAL	Revision	01
Scale	1:2,500 @ A1	Date	20/11/2024
Spatial Reference System		British National Grid	
PINS Reference Number: EN010164 Infrastructure Planning (Applications: Prescribed Forms and Procedure) Regulations 2009, APP/P Regulations: 5(2)(b)-(f)			
Drawing reference: EN010164/APP/2.2			
This document is not to be used in whole or in part other than for the intended purpose and project for which it was prepared and provided.			



- Key**
- 1-01 Plot number
 - Onshore Order Limits
 - Land not subject to compulsory acquisition or temporary possession powers
 - District Boundaries
 - Parish Boundaries

Notes

- These plans should be read alongside other Application Documents, in particular, the Onshore Works Plans [EN010164/APP/2.3.1], the Onshore Crown Land Plans [EN010164/APP/2.8.1], the Special Category Land Plans [EN010164/APP/2.9], the Book of Reference [EN010164/APP/4.3] and the Statement of Reasons [EN010164/APP/4.1]
- Do not scale from this drawing, use only printed dimensions
- All dimensions are in metres unless stated otherwise
- The Base mapping is based upon Ordnance Survey (OS) data. Reproduced from Ordnance Survey maps by permission of Ordnance Survey on behalf of the controller of His Majesty's Stationary Office (HMSO). © Crown Copyright Ordnance Survey 2024. Licence number 0100031673.
- © Copyright - You are permitted to use this data solely to enable you to respond to, or interact with, the organisation that provided you with the data. You are not permitted to copy, sub-licence, distribute or sell any of this data to third parties in any form without written consent of Xlinks 1 Limited.

REV	DATE	DESCRIPTION	DRAWN	CHECKED	REVIEWED	APPROVED
01	18/11/2024	FINAL	J.T	A.F	K.C	XLINKS 1 LTD

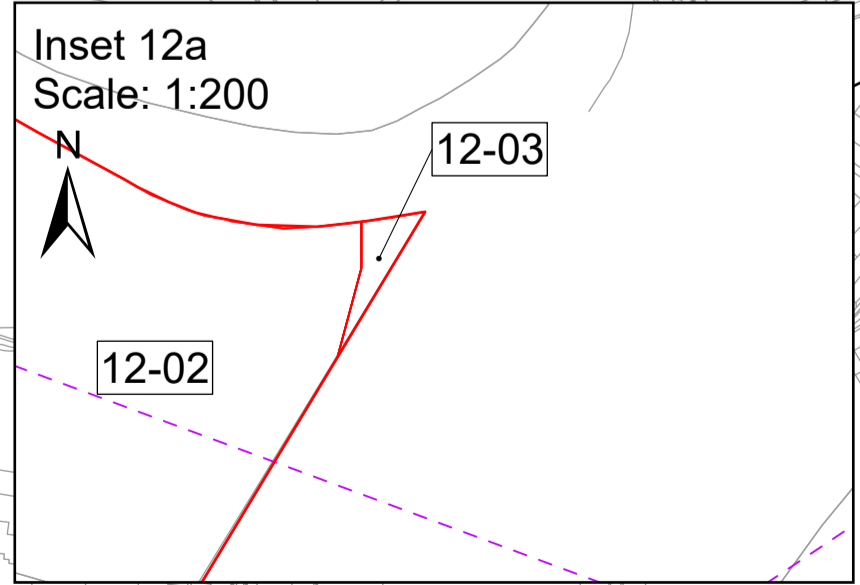


Client
XLINKS MOROCCO-UK POWER PROJECT

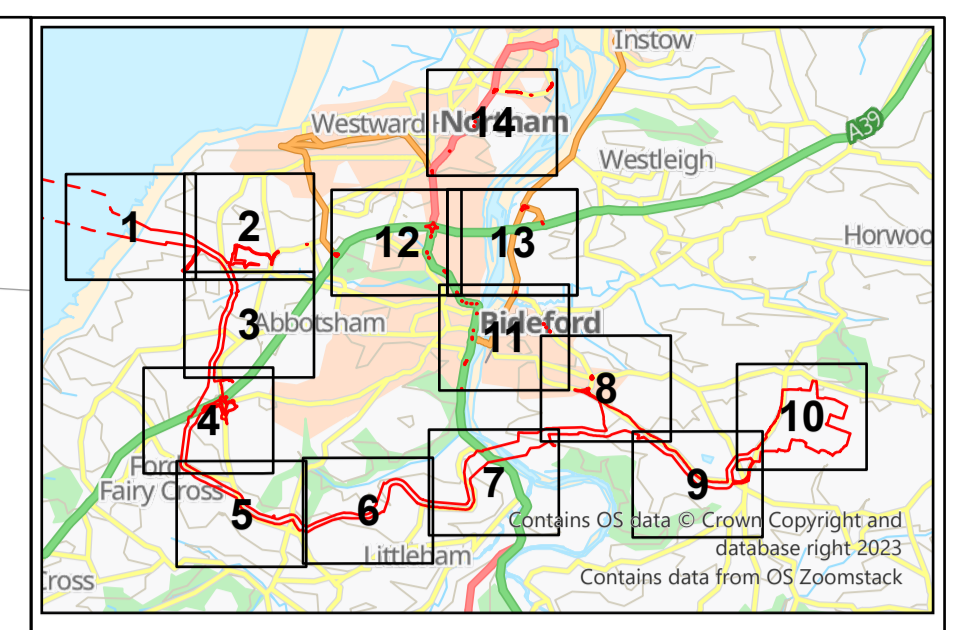
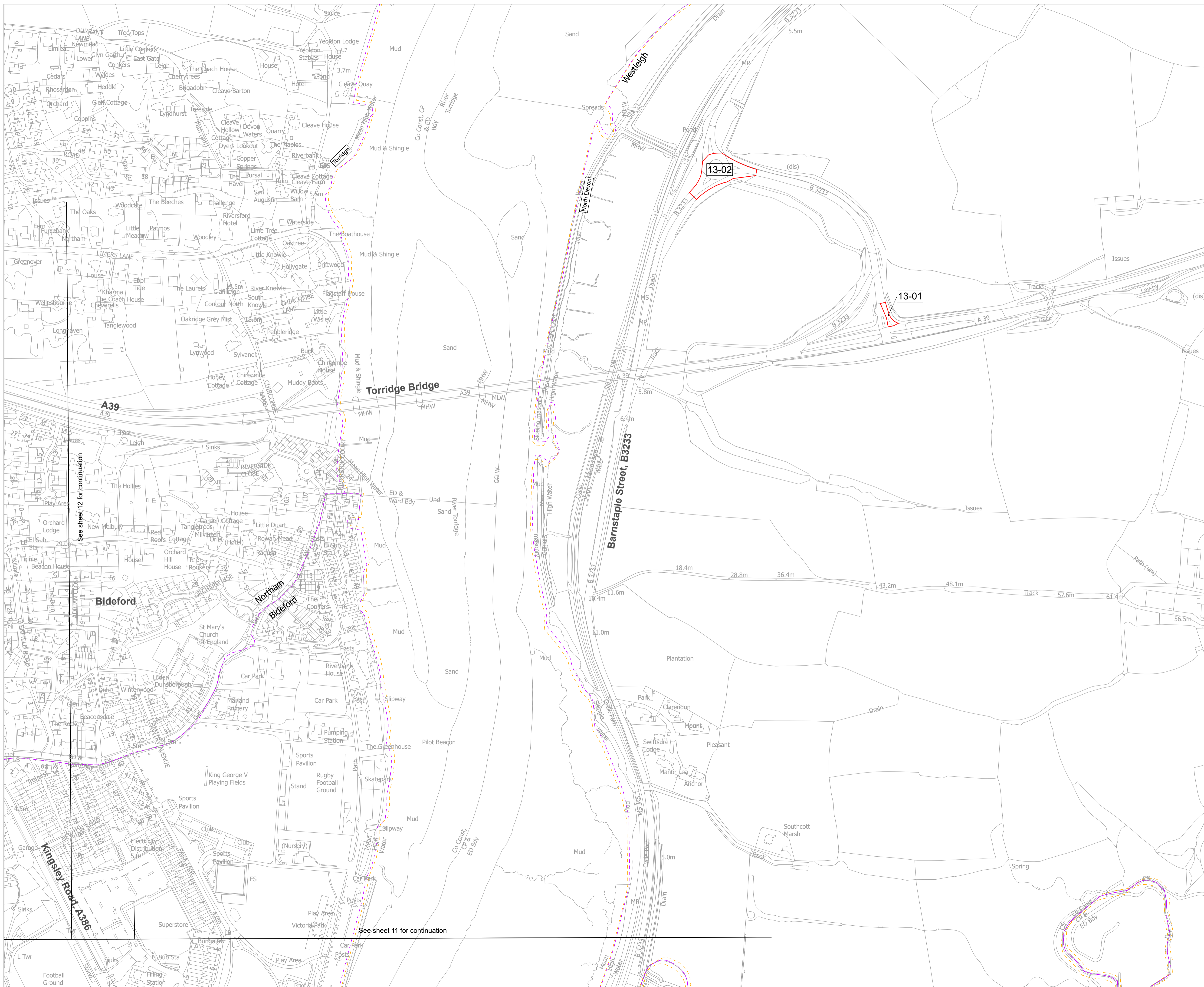
Project
DOCUMENT 2.2 LAND PLANS SHEET 12 OF 14

Status	FINAL	Revision	01
Scale	1:2,500 @ A1	Date	20/11/2024
Spatial Reference System	British National Grid		

Infrastructure Planning (Applications: Prescribed Forms and Procedure) Regulations 2009, APP/F Regulations: 5(2)(H)-(I))
 Drawing reference: EN010164/APP/2.2
 This document is not to be used in whole or in part other than for the intended purpose and project for which it was prepared and provided.



See sheet 11 for continuation



- Key**
- 1-01 Plot number
 - Onshore Order Limits
 - Land not subject to compulsory acquisition or temporary possession powers
 - District Boundaries
 - Parish Boundaries

Notes

- These plans should be read alongside other Application Documents, in particular, the Onshore Works Plans [EN010164/APP/2.3.1], the Onshore Crown Land Plans [EN010164/APP/2.8.1], the Special Category Land Plans [EN010164/APP/2.9], the Book of Reference [EN010164/APP/4.3] and the Statement of Reasons [EN010164/APP/4.1]
- Do not scale from this drawing, use only printed dimensions
- All dimensions are in metres unless stated otherwise
- The Base mapping is based upon Ordnance Survey (OS) data. Reproduced from Ordnance Survey maps by permission of Ordnance Survey on behalf of the controller of His Majesty's Stationary Office (HMSO). © Crown Copyright Ordnance Survey 2024. Licence number 0100031673.
- © Copyright - You are permitted to use this data solely to enable you to respond to, or interact with, the organisation that provided you with the data. You are not permitted to copy, sublicense, distribute or sell any of this data to third parties in any form without written consent of Xlinks 1 Limited.

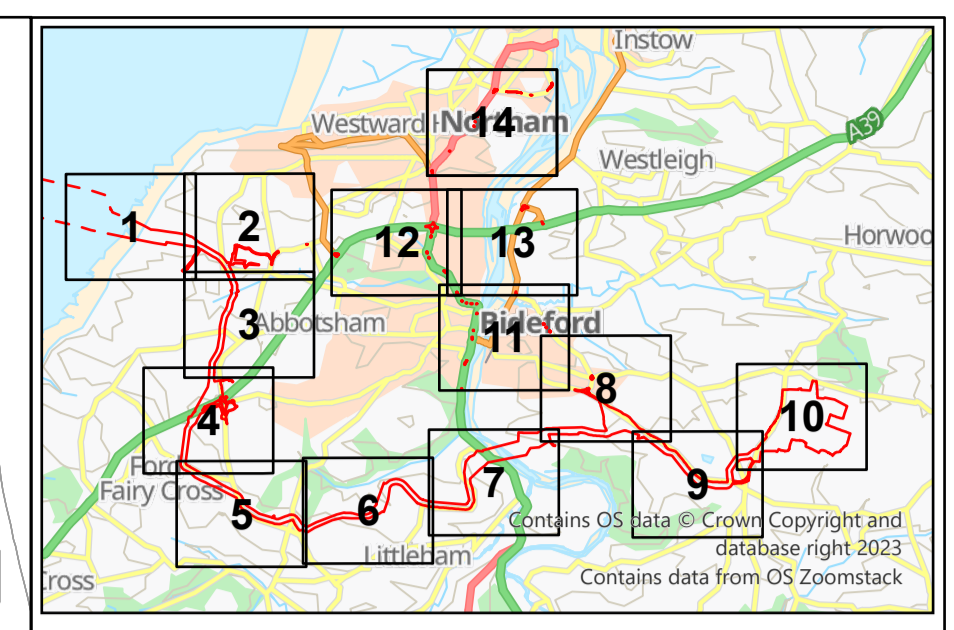
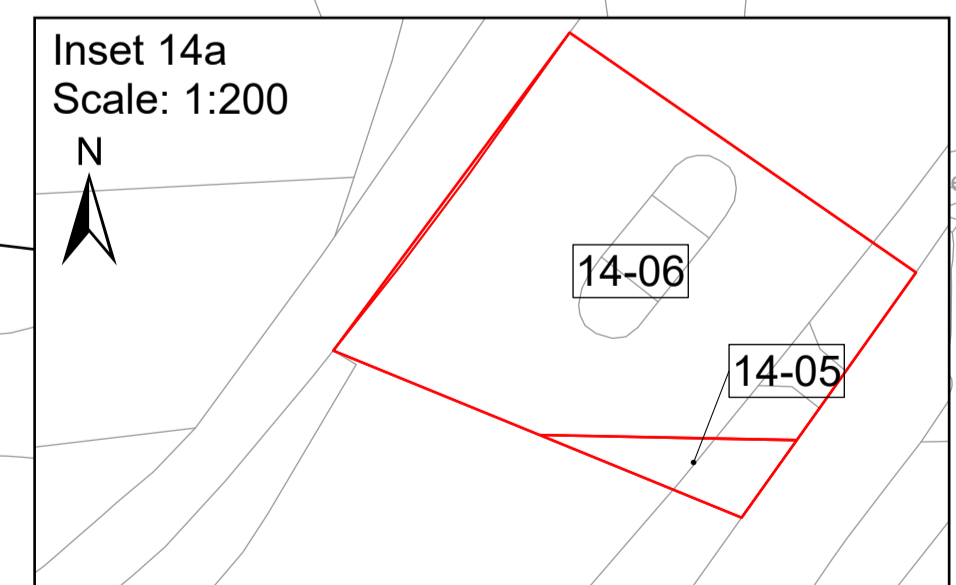
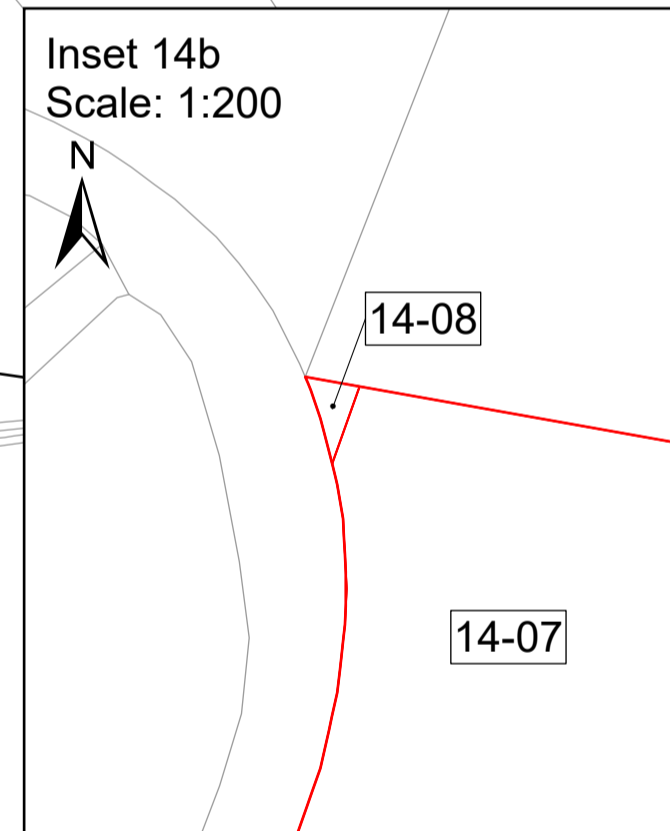
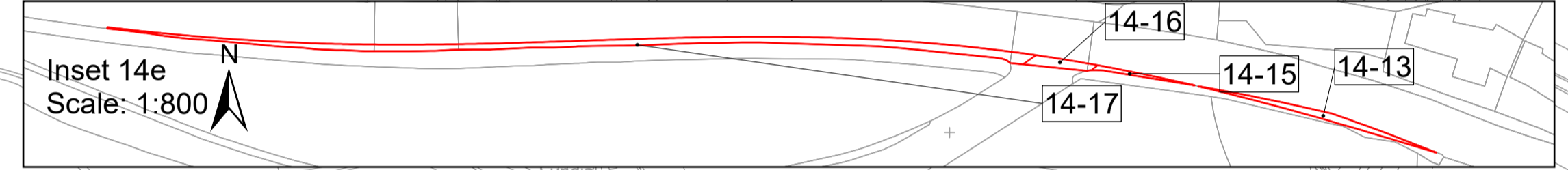
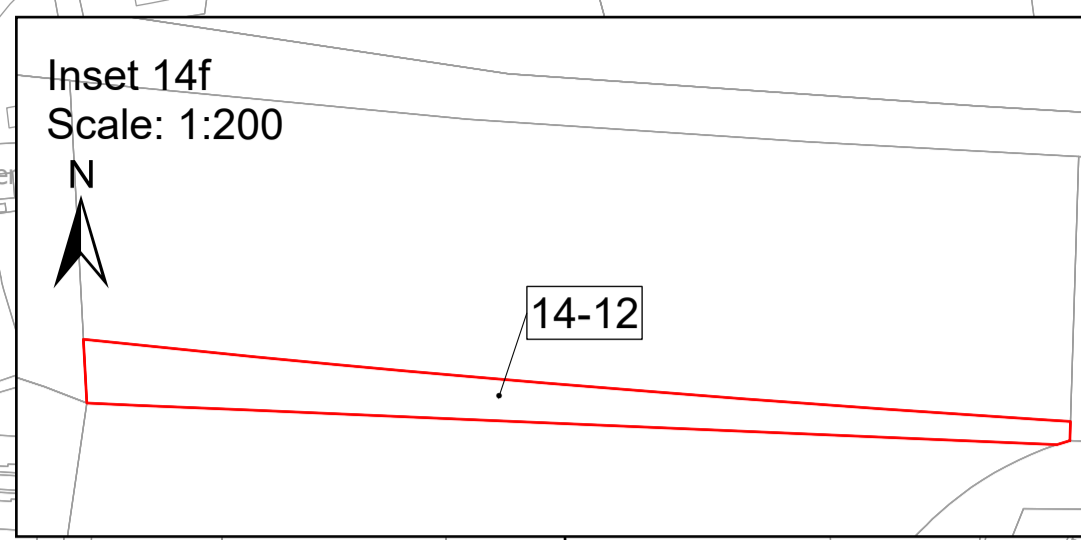
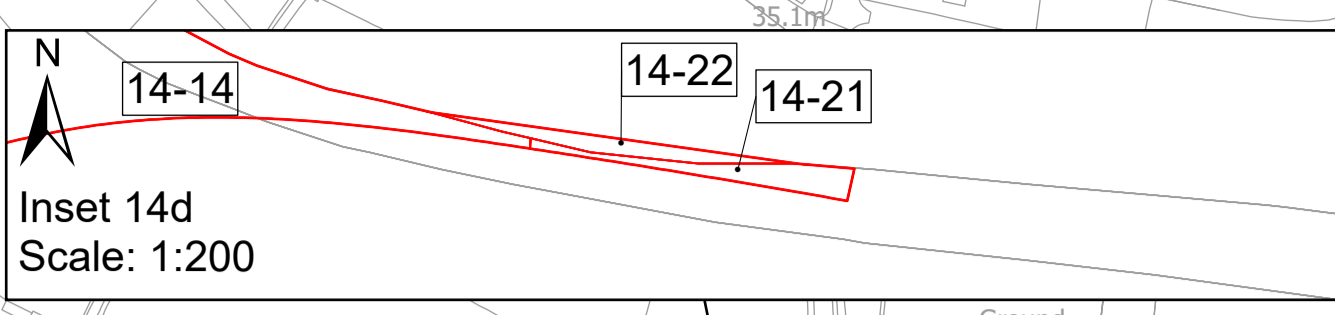
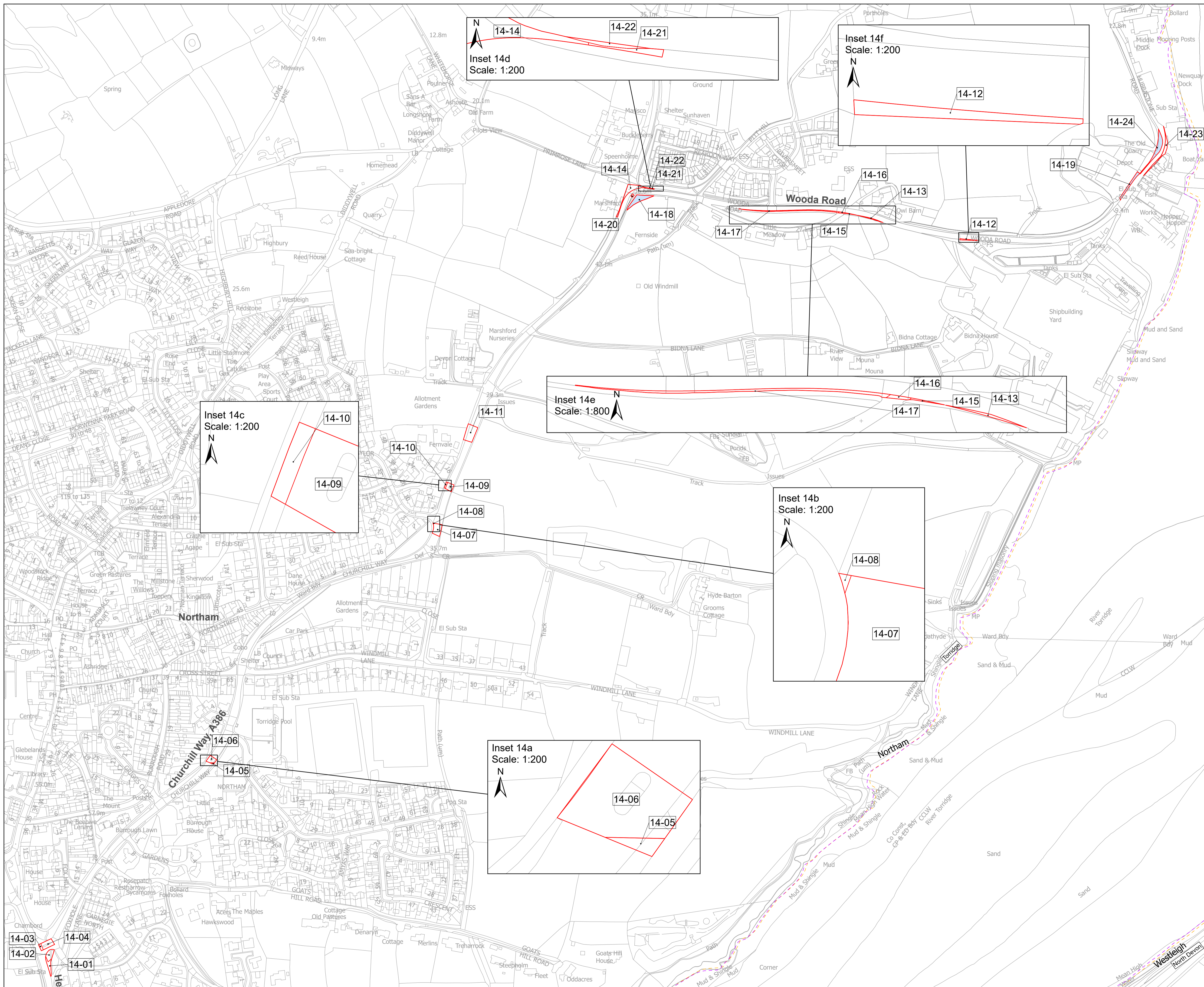
REV	DATE	DESCRIPTION	DRAWN	CHECKED	REVIEWED	APPROVED
01	18/11/2024	FINAL	J.T	A.F	K.C	XLINKS 1 LTD



Project: **XLINKS MOROCCO-UK POWER PROJECT**

Drawing Title: **DOCUMENT 2.2 LAND PLANS SHEET 13 OF 14**

Status: FINAL	Revision: 01
Scale: 1:2,500 @ A1	Date: 20/11/2024
Spatial Reference System: British National Grid	
PINS Reference Number: EN010164	
Infrastructure Planning (Applications: Prescribed Forms and Procedure) Regulations 2009, APP/F Regulations: 5(2)(H)-(I)	
Drawing reference: EN010164/APP/2.2	
This document is not to be used in whole or in part other than for the intended purpose and project for which it was prepared and provided.	



- Key**
- 1-01 Plot number
 - Onshore Order Limits
 - Land to be used temporarily and rights to be acquired permanently
 - Land not subject to compulsory acquisition or temporary possession powers
 - District Boundaries
 - Parish Boundaries

Notes

- These plans should be read alongside other Application Documents, in particular, the Onshore Works Plans [EN010164/APP/2.3.1], the Onshore Crown Land Plans [EN010164/APP/2.8.1], the Special Category Land Plans [EN010164/APP/2.9], the Book of Reference [EN010164/APP/4.3] and the Statement of Reasons [EN010164/APP/4.1]
- Do not scale from this drawing, use only printed dimensions
- All dimensions are in metres unless stated otherwise
- The Base mapping is based upon Ordnance Survey (OS) data. Reproduced from Ordnance Survey maps by permission of Ordnance Survey on behalf of the controller of His Majesty's Stationary Office (HMSO). © Crown Copyright Ordnance Survey 2024. Licence number 0100031673.
- © Copyright - You are permitted to use this data solely to enable you to respond to, or interact with, the organisation that provided you with the data. You are not permitted to copy, sub-licence, distribute or sell any of this data to third parties in any form without written consent of Xlinks Limited.

01	18/11/2024	FINAL	J.T	A.F	K.C	XLINKS LTD
REV	DATE	DESCRIPTION	DRAWN	CHECKED	REVIEWED	APPROVED



Client: **XLINKS MOROCCO-UK POWER PROJECT**

Drawing Title: **DOCUMENT 2.2 LAND PLANS SHEET 14 OF 14**

Status	FINAL	Revision	01
Scale	1:2,500 @ A1	Date	20/11/2024
Spatial Reference System	British National Grid		
PNRS Reference Number	EN010164		
Infrastructure Planning (Applications: Prescribed Forms and Procedure) Regulations 2009, APP/P Regulations: 5(2)(H)-(I)			
Drawing reference	EN010164/APP/2.2		

This document is not to be used in whole or in part other than for the intended purpose and project for which it was prepared and provided.